

A12 Chelmsford to A120 widening scheme

TR010060

2.10 DE-TRUNKING AND STOPPING UP PLANS PART 2

APFP Regulation 5(2)(k) & 5(2)(o)

Planning Act 2008

Infrastructure Planning (Applications: Prescribed
Forms and Procedure) Regulations 2009

Volume 2

August 2022

Infrastructure Planning

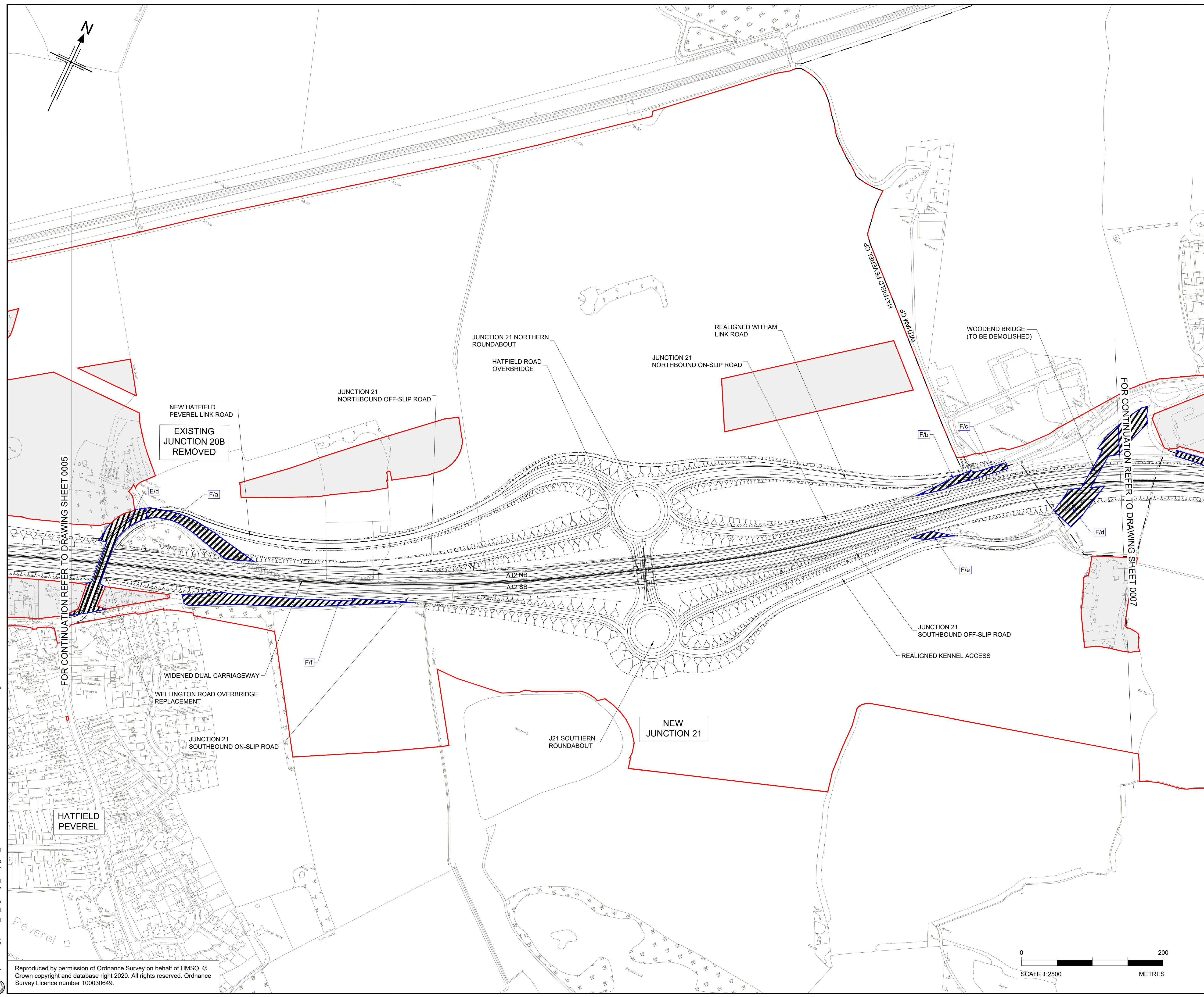
Planning Act 2008

A12 Chelmsford to A120 widening scheme Development Consent Order 202[]

DE-TRUNKING AND STOPPING UP PLANS PART 2

Regulation Reference:	Regulation 5(2)(k) and 5(2)(o)
Planning Inspectorate Scheme Reference	TR010060
Application Document Reference	TR010060/APP/2.10
Author:	A12 Project Team, National Highways

Version	Date	Status of Version
P01	August 2022	DCO Application

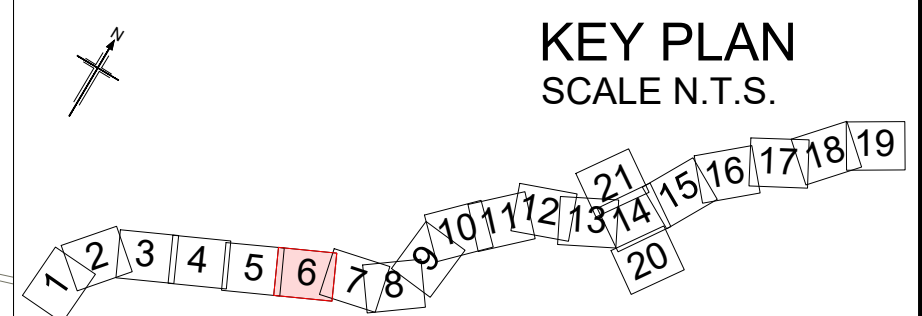


- NOTES**
1. ALL DIMENSIONS ARE IN METRES UNLESS OTHERWISE STATED.
 2. THE BASE MAPPING IS BASED ON ORDNANCE SURVEY (O/S) DATA.
 3. THIS PLAN SHOULD BE READ IN CONJUNCTION WITH OTHER APPLICATION DOCUMENTS.

- HIGHWAY TO BE DE-TRUNKED
- PARISH BOUNDARY
- ORDER LIMITS
- ADMINISTRATIVE BOUNDARY
- LAND NOT INCLUDED WITHIN ORDER LIMITS
- HIGHWAY TO BE STOPPED UP
- HIGHWAY TO BE DE-TRUNKED - REFERENCE LABEL
- HIGHWAY TO BE STOPPED UP - REFERENCE LABEL

FOR CONTINUATION REFER TO DRAWING SHEET 0005

FOR CONTINUATION REFER TO DRAWING SHEET 0007



P01	01/08/22	DCO APPLICATION	ES	CA	CA	DT
Rev	Rev. Date	Purpose of revision	Drawn	Checked	Rev'd	Appr'd

Development Consent Order Number: TR010060
 Development Consent Order Drawing Number: TR010060/APP/2.10

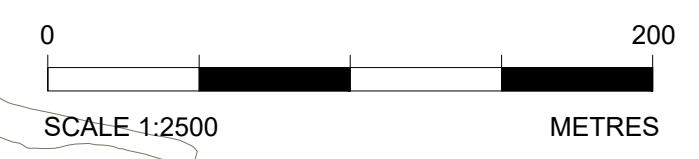


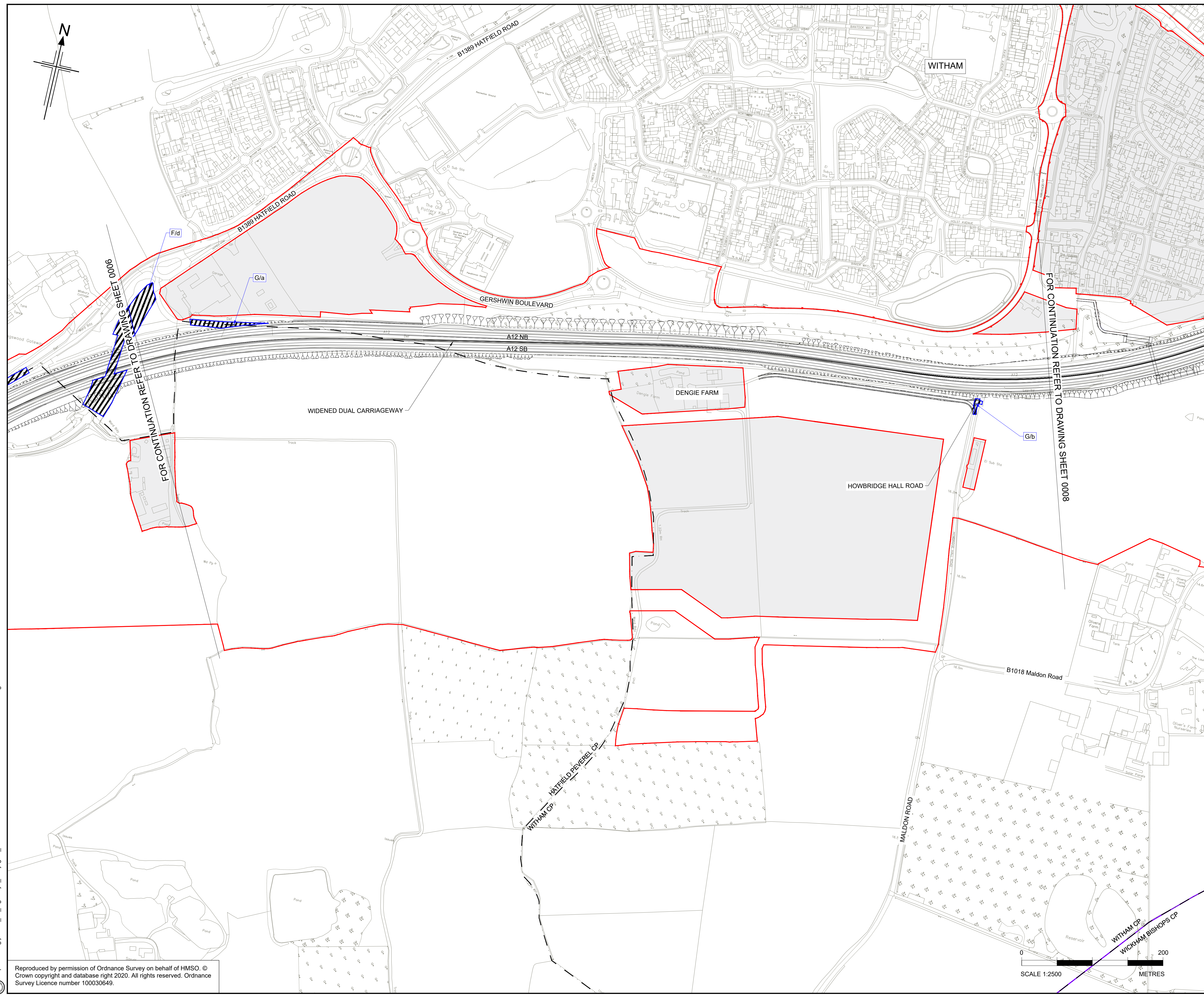
Project: A12 CHELMSFORD TO A120 WIDENING SCHEME

Drawing title: **DE-TRUNKING AND STOPPING UP PLANS SHEET 06 OF 21**









Regulation	REGULATION 5(2)(k) & 5(2)(o)		
Purpose of issue	DCO APPLICATION		
State Code	Preliminary		
Project Stage	PCF3	Drawing status	S4
Scale at A1 (841x594mm)	1:2500	Rev	P01
Jacobs No.	B36601D1		
Client no.	HE551497		

Drawing number: HE551497 - JAC - LDC - SCHW
 PIN: | Originator: | Volume: |
 Location: | Type: | Role: | Number: |
 -DR- C -0706

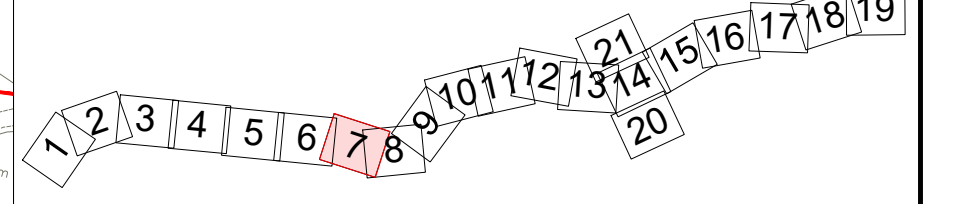




- NOTES**
1. ALL DIMENSIONS ARE IN METRES UNLESS OTHERWISE STATED.
 2. THE BASE MAPPING IS BASED ON ORDNANCE SURVEY (O/S) DATA.
 3. THIS PLAN SHOULD BE READ IN CONJUNCTION WITH OTHER APPLICATION DOCUMENTS.

-  HIGHWAY TO BE DE-TRUNKED
-  PARISH BOUNDARY
-  ORDER LIMITS
-  ADMINISTRATIVE BOUNDARY
-  LAND NOT INCLUDED WITHIN ORDER LIMITS
-  HIGHWAY TO BE STOPPED UP
-  HIGHWAY TO BE DE-TRUNKED - REFERENCE LABEL
-  HIGHWAY TO BE STOPPED UP - REFERENCE LABEL

KEY PLAN
SCALE N.T.S.



Rev	Rev. Date	Purpose of revision	Drawn	Checked	Rev'd	Appr'd
P01	01/08/22	DCO APPLICATION	ES	CA	CA	DT

Development Consent Order Number: TR010060
 Development Consent Order Drawing Number: TR010060/APP/2.10



Project: **A12 CHELMSFORD TO A120 WIDENING SCHEME**

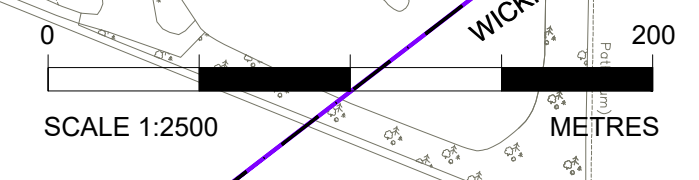
Drawing title: **DE-TRUNKING AND STOPPING UP PLANS SHEET 07 OF 21**

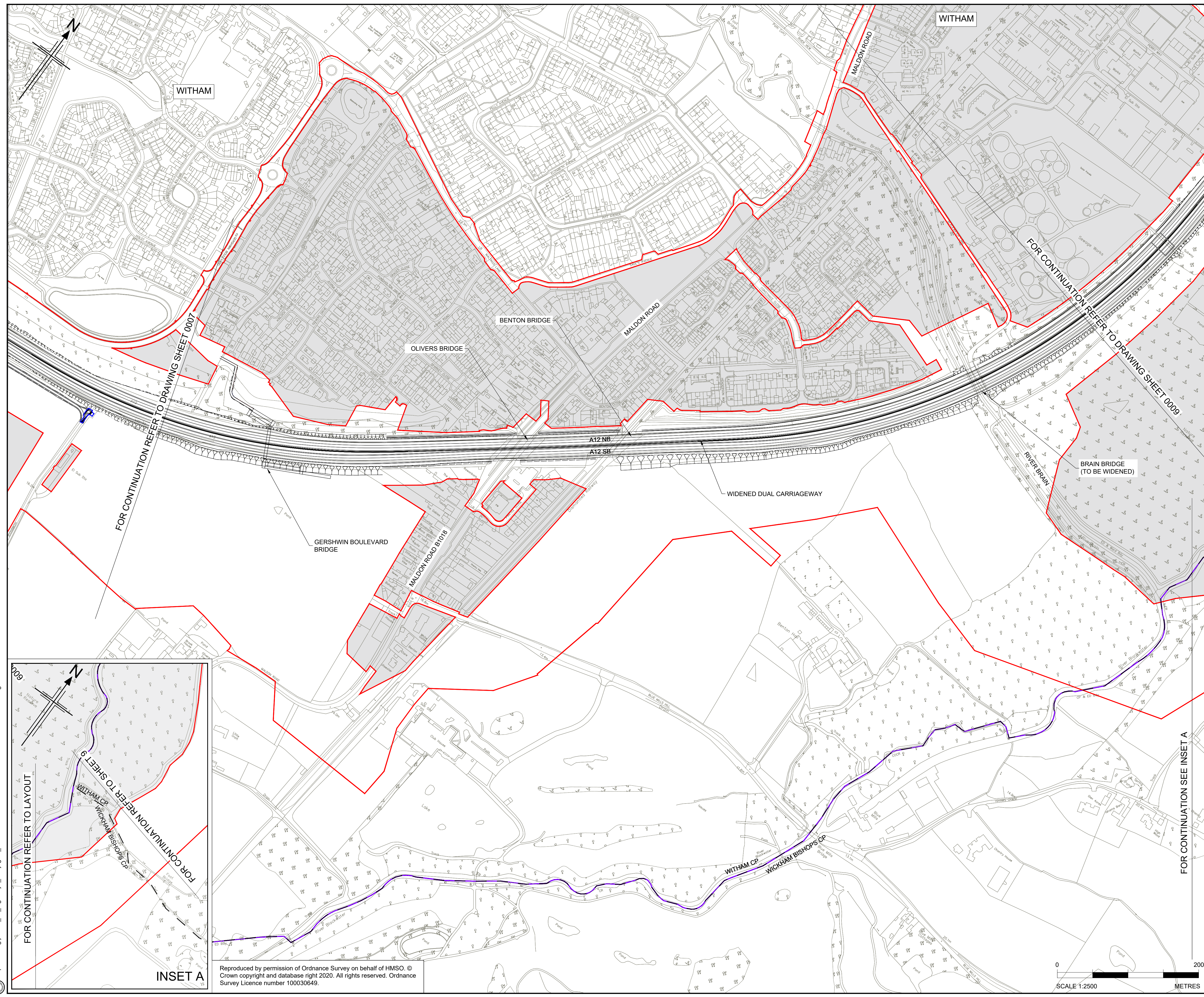
Regulation	REGULATION 5(2)(k) & 5(2)(o)		
Purpose of issue	DCO APPLICATION		
State Code	Preliminary		Drawing status
Project Stage	PCF3	S4	
Scale at A1 (841x594mm)	1:2500	Type	Rev
Jacobs No.	B36601D1	Role	P01
Client no.	HE551497	Number	

Drawing number: **HE551497** | Originator: **JAC** | Volume: **LDC**
 Location: **SCHW** | Type: **-DR-** | Role: **C** | Number: **-0707**

C:\working\jacobs_uk_highways_ssa\legintl_haid0155545\HE551497-LDC-SCHW-DR-C-0707.dwg - 8/2/2022 1:14:56 PM - A1Frame - HA

Reproduced by permission of Ordnance Survey on behalf of HMSO. © Crown copyright and database right 2020. All rights reserved. Ordnance Survey Licence number 100030649.

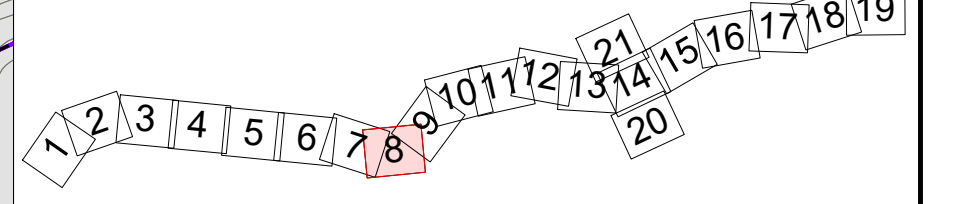




- NOTES**
1. ALL DIMENSIONS ARE IN METRES UNLESS OTHERWISE STATED.
 2. THE BASE MAPPING IS BASED ON ORDNANCE SURVEY (O/S) DATA.
 3. THIS PLAN SHOULD BE READ IN CONJUNCTION WITH OTHER APPLICATION DOCUMENTS.

- HIGHWAY TO BE DE-TRUNKED
- PARISH BOUNDARY
- ORDER LIMITS
- ADMINISTRATIVE BOUNDARY
- LAND NOT INCLUDED WITHIN ORDER LIMITS
- HIGHWAY TO BE STOPPED UP
- HIGHWAY TO BE DE-TRUNKED - REFERENCE LABEL
- HIGHWAY TO BE STOPPED UP - REFERENCE LABEL

KEY PLAN
SCALE N.T.S.



Rev	Rev. Date	Purpose of revision	Drawn	Checked	Rev'd	Appr'd
P01	01/08/22	DCO APPLICATION	ES	CA	CA	DT
Development Consent Order Number:			Development Consent Order Drawing Number:			
TR010060			TR010060/APP/2.10			



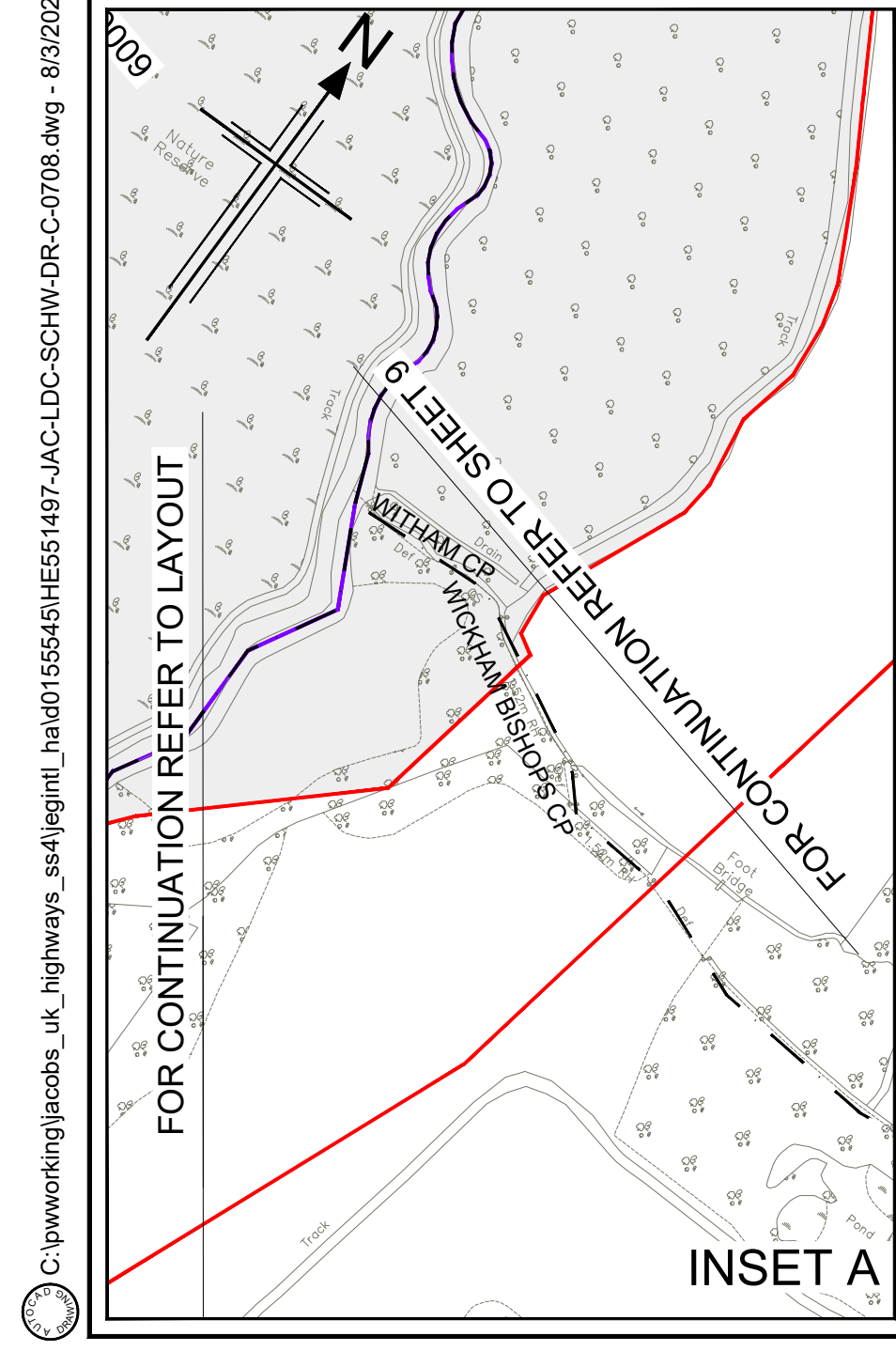
Project
A12 CHELMSFORD TO A120 WIDENING SCHEME

Drawing title
DE-TRUNKING AND STOPPING UP PLANS SHEET 08 OF 21

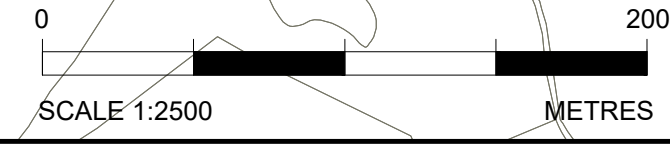
Regulation	REGULATION 5(2)(k) & 5(2)(o)	
Purpose of issue	DCO APPLICATION	
State Code	Preliminary	
Project Stage	PCF3	Drawing status
Scale at A1 (841x594mm)	1:2500	S4
Jacobs No.	B36601D1	Rev
Client no.	HE551497	P01

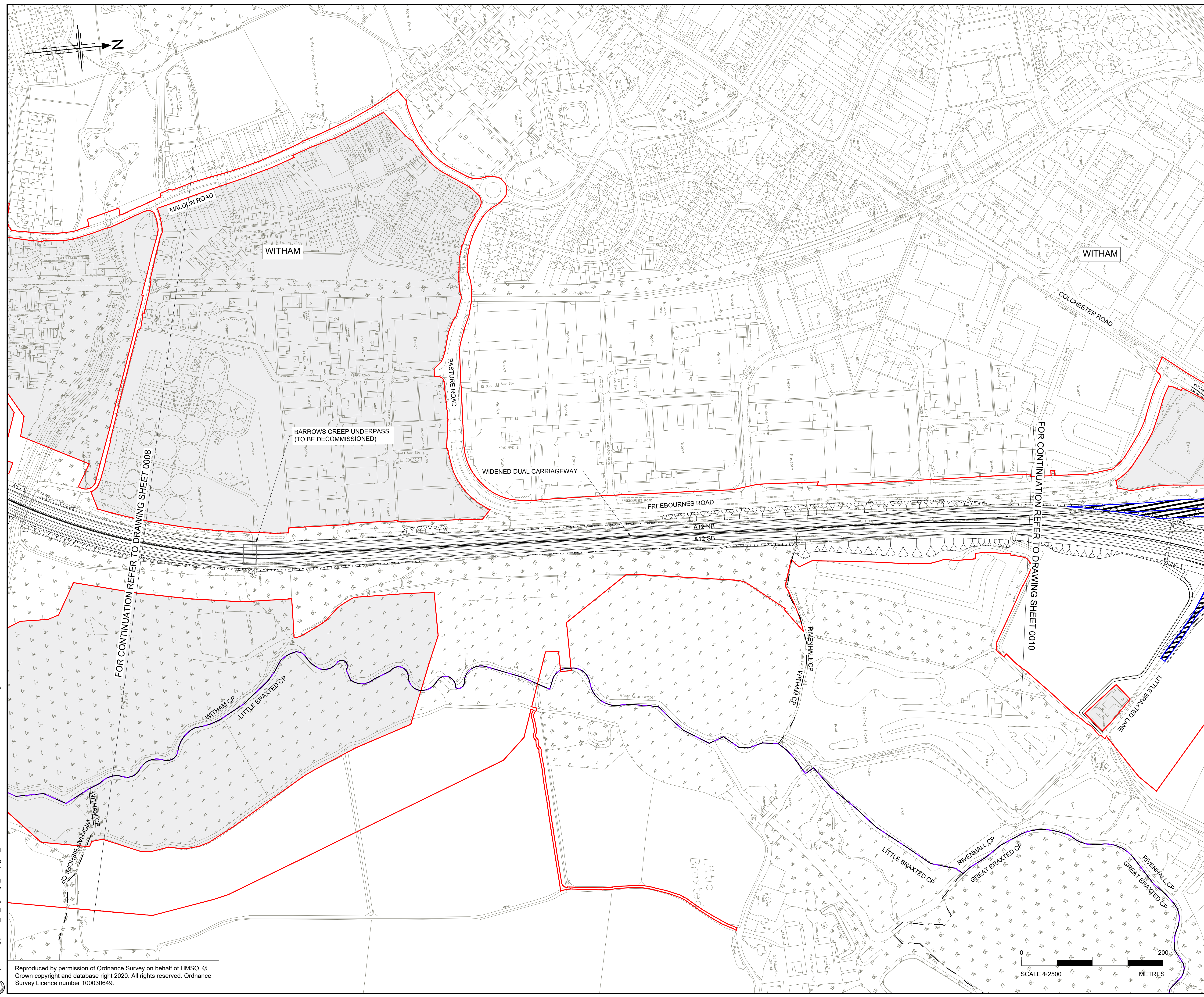
Drawing number
HE551497 - JAC - LDC - SCHW - DR - C - 0708

C:\working\jacobs_uk_highways_ssa\legint_had0155545\HE551497-LDC-SCHW-DR-C-0708.dwg - 8/3/2022 1:48:07 PM - A1Frame - HA



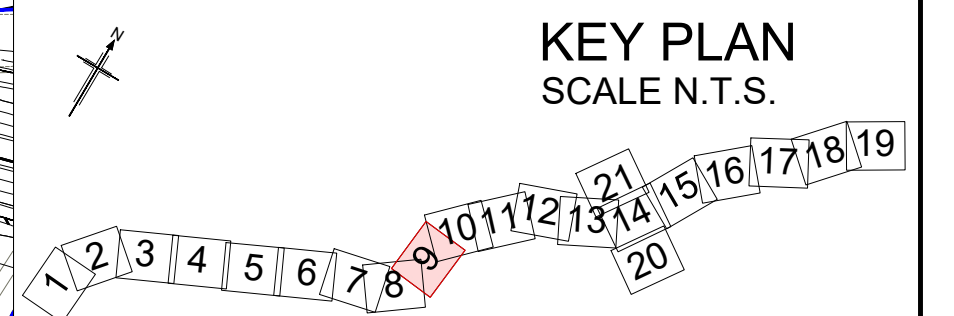
Reproduced by permission of Ordnance Survey on behalf of HMSO. © Crown copyright and database right 2020. All rights reserved. Ordnance Survey Licence number 100030649.





- NOTES**
- ALL DIMENSIONS ARE IN METRES UNLESS OTHERWISE STATED.
 - THE BASE MAPPING IS BASED ON ORDNANCE SURVEY (O/S) DATA.
 - THIS PLAN SHOULD BE READ IN CONJUNCTION WITH OTHER APPLICATION DOCUMENTS.

- HIGHWAY TO BE DE-TRUNKED
- PARISH BOUNDARY
- ORDER LIMITS
- ADMINISTRATIVE BOUNDARY
- LAND NOT INCLUDED WITHIN ORDER LIMITS
- HIGHWAY TO BE STOPPED UP
- HIGHWAY TO BE DE-TRUNKED - REFERENCE LABEL
- HIGHWAY TO BE STOPPED UP - REFERENCE LABEL



P01	01/08/22	DCO APPLICATION	ES	CA	CA	DT
Rev	Rev. Date	Purpose of revision	Drawn	Checked	Rev'd	Appr'd
Development Consent Order Number:			Development Consent Order Drawing Number:			
TR010060			TR010060/APP/2.10			



Project
A12 CHELMSFORD TO A120 WIDENING SCHEME

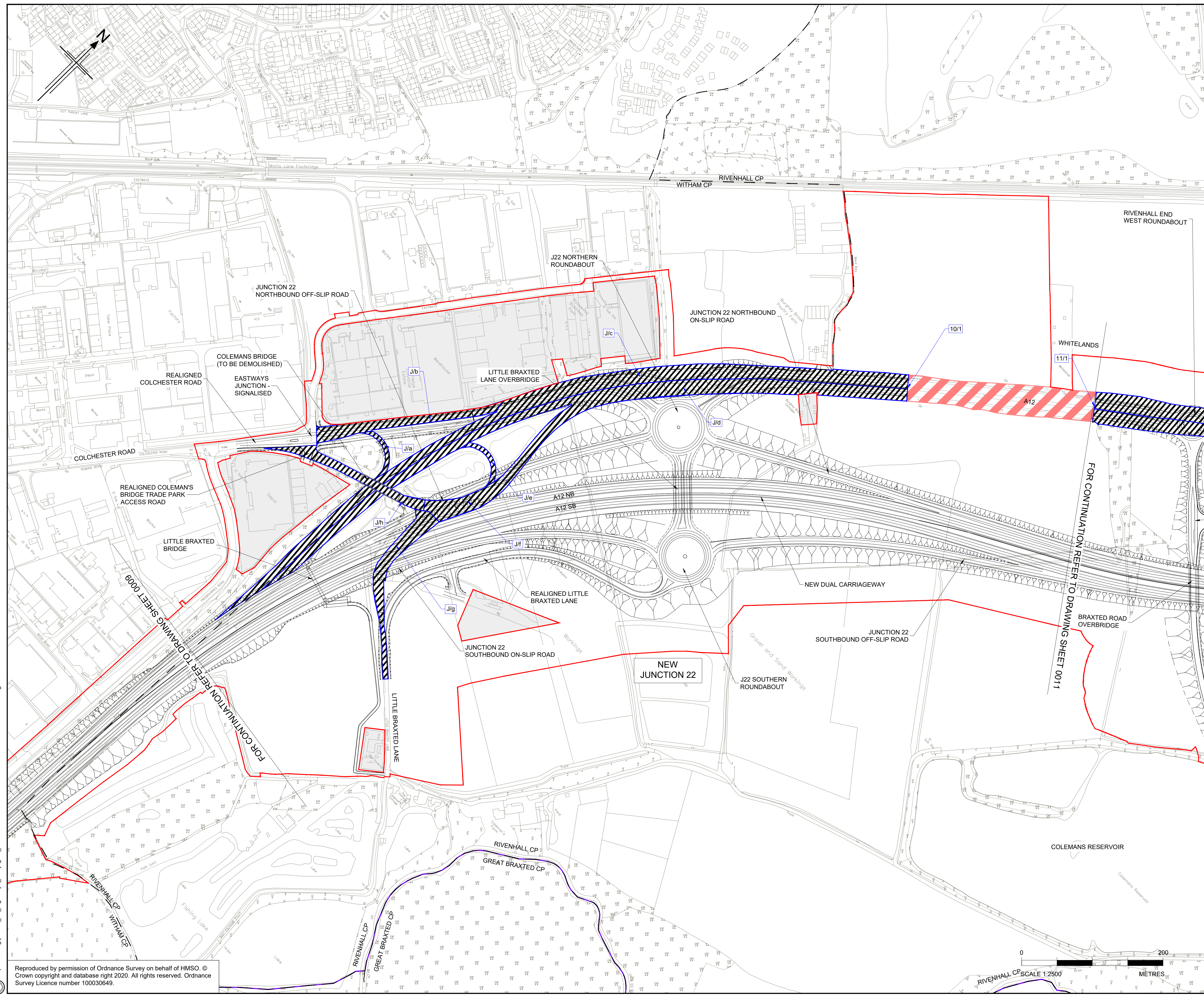
Drawing title
DE-TRUNKING AND STOPPING UP PLANS
SHEET 09 OF 21

Regulation	REGULATION 5(2)(k) & 5(2)(o)	
Purpose of issue	DCO APPLICATION	
State Code	Preliminary	
Project Stage	PCF3	Drawing status
Scale at A1 (841x594mm)	1:2500	S4
Jacobs No.	B36601D1	Rev
Client no.	HE551497	P01

Drawing number
HE551497 - JAC - LDC - SCHW
PIN
Originator
Volume
Location
Type | Role | Number
-DR- C -0709

C:\working\jacobs_uk_highways_ssa\legiml_had0155545\HE551497-LDC-SCHW-DCO-0709.dwg - 8/3/2022 2:18:30 PM - A1Frame - HA


Reproduced by permission of Ordnance Survey on behalf of HMSO. © Crown copyright and database right 2020. All rights reserved. Ordnance Survey Licence number 100030649.



- NOTES**
1. ALL DIMENSIONS ARE IN METRES UNLESS OTHERWISE STATED.
 2. THE BASE MAPPING IS BASED ON ORDNANCE SURVEY (O/S) DATA.
 3. THIS PLAN SHOULD BE READ IN CONJUNCTION WITH OTHER APPLICATION DOCUMENTS.

- HIGHWAY TO BE DE-TRUNKED
- PARISH BOUNDARY
- ORDER LIMITS
- ADMINISTRATIVE BOUNDARY
- LAND NOT INCLUDED WITHIN ORDER LIMITS
- HIGHWAY TO BE STOPPED UP
- HIGHWAY TO BE DE-TRUNKED - REFERENCE LABEL
- HIGHWAY TO BE STOPPED UP - REFERENCE LABEL

KEY PLAN
SCALE N.T.S.



P01	01/08/22	DCO APPLICATION	ES	CA	CA	DT
Rev	Rev. Date	Purpose of revision	Drawn	Checked	Rev'd	Appr'd
Development Consent Order Number:			Development Consent Order Drawing Number:			
TR010060			TR010060/APP/2.10			



Project
A12 CHELMSFORD TO A120 WIDENING SCHEME

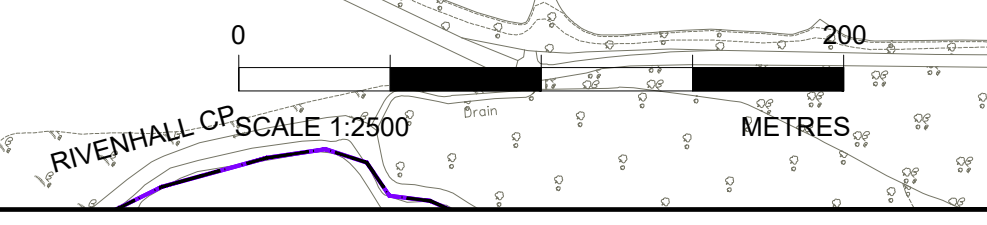
Drawing title
DE-TRUNKING AND STOPPING UP PLANS
SHEET 10 OF 21

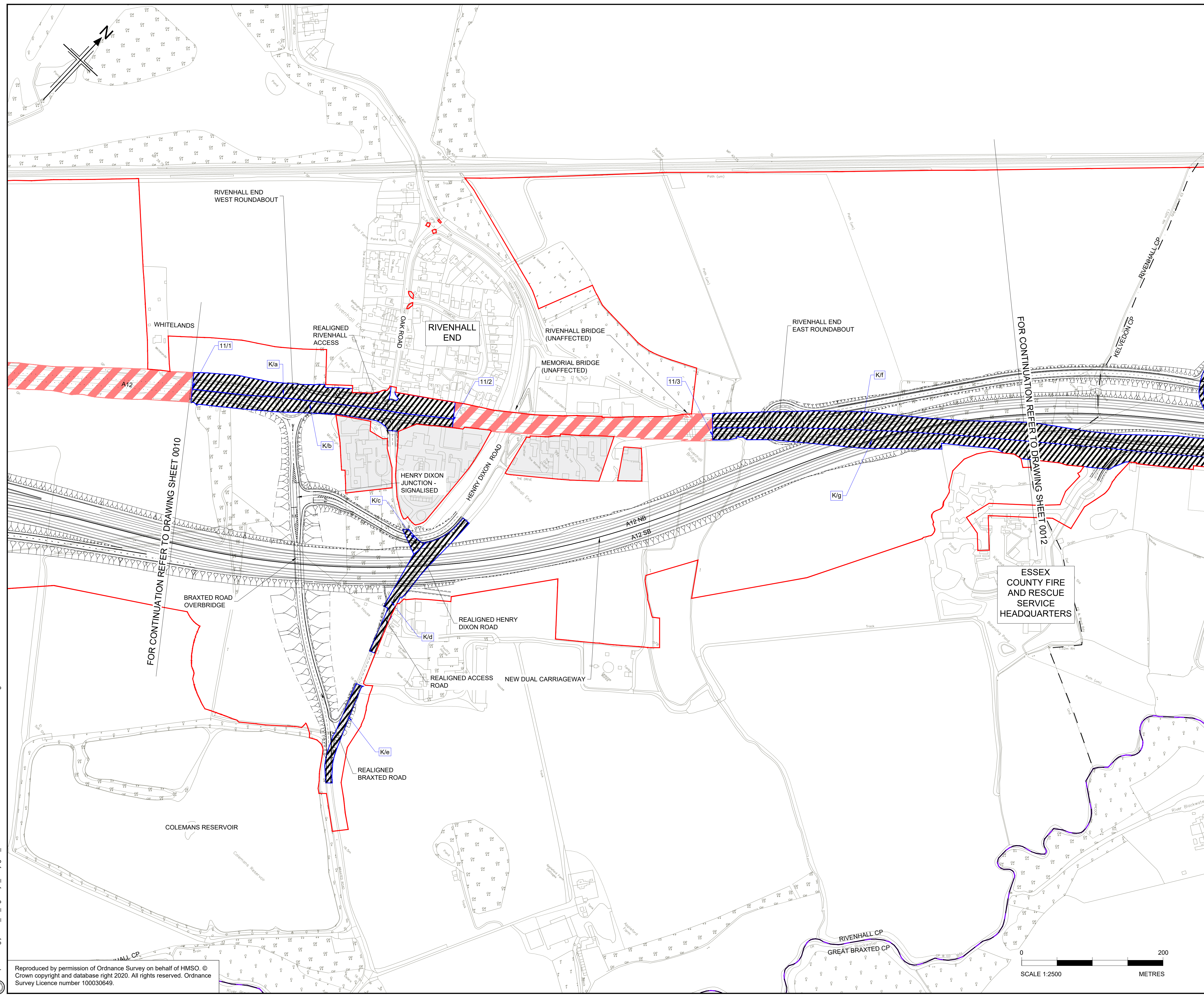
Regulation	REGULATION 5(2)(k) & 5(2)(o)	
Purpose of issue	DCO APPLICATION	
State Code	Preliminary	
Project Stage	PCF3	Drawing status
Scale at A1 (841x594mm)	1:2500	S4
Jacobs No.	B36601D1	Rev
Client no.	HE551497	P01

Drawing number: HE551497 - JAC - LDC - SCHW
 Originator: JAC
 Volume: -DR- C -0710
 Location: SCHW








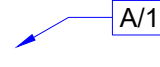
C:\working\jacobs_uk_highways_ssa\legint_had0155545\HE551497-LDC-SCHW-DR-C-0710.dwg - 8/3/2022 2:42:26 PM - A1Frame - HA

Reproduced by permission of Ordnance Survey on behalf of HMSO © Crown copyright and database right 2020. All rights reserved. Ordnance Survey Licence number 100030649.



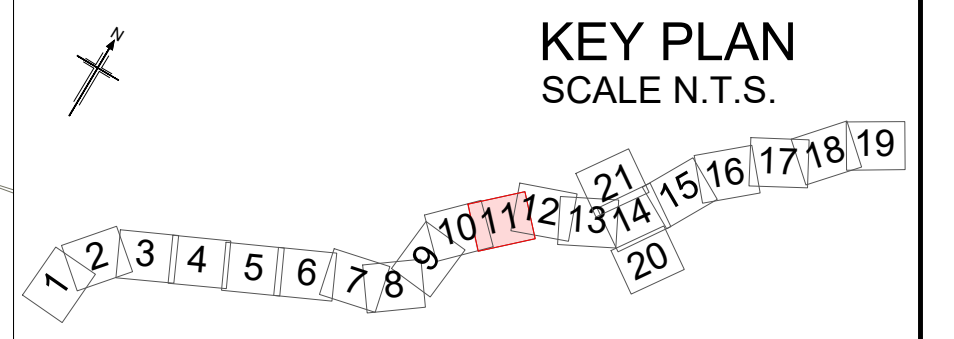


- NOTES**
1. ALL DIMENSIONS ARE IN METRES UNLESS OTHERWISE STATED.
 2. THE BASE MAPPING IS BASED ON ORDNANCE SURVEY (O/S) DATA.
 3. THIS PLAN SHOULD BE READ IN CONJUNCTION WITH OTHER APPLICATION DOCUMENTS.

 HIGHWAY TO BE DE-TRUNKED
 PARISH BOUNDARY
 ORDER LIMITS
 ADMINISTRATIVE BOUNDARY
 LAND NOT INCLUDED WITHIN ORDER LIMITS
 HIGHWAY TO BE STOPPED UP
 HIGHWAY TO BE DE-TRUNKED - REFERENCE LABEL
 HIGHWAY TO BE STOPPED UP - REFERENCE LABEL

FOR CONTINUATION REFER TO DRAWING SHEET 0010

FOR CONTINUATION REFER TO DRAWING SHEET 0012



P01	01/08/22	DCO APPLICATION	ES	CA	CA	DT
Rev	Rev. Date	Purpose of revision	Drawn	Checked	Rev'd	Appr'd

Development Consent Order Number: TR010060
 Development Consent Order Drawing Number: TR010060/APP/2.10

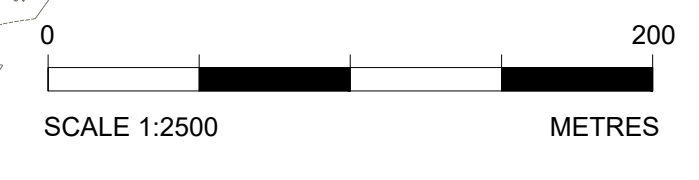


Project: A12 CHELMSFORD TO A120 WIDENING SCHEME

Drawing title: **DE-TRUNKING AND STOPPING UP PLANS**
SHEET 11 OF 21

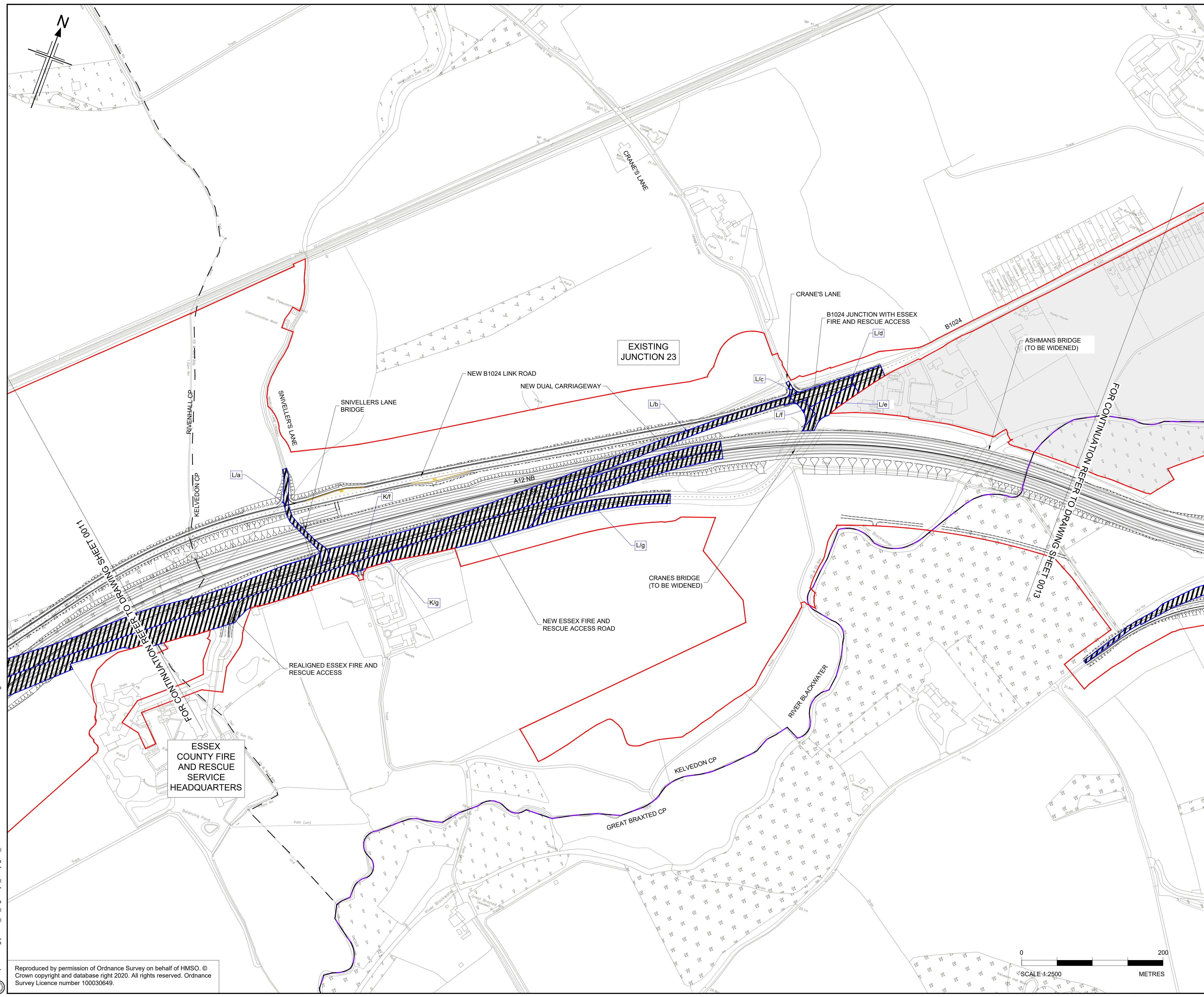
Regulation	REGULATION 5(2)(k) & 5(2)(o)	
Purpose of issue	DCO APPLICATION	
State Code	Preliminary	
Project Stage	PCF3	Drawing status
Scale at A1 (841x594mm)	1:2500	S4
Jacobs No.	B36601D1	Rev
Client no.	HE551497	P01

Drawing number: HE551497 - JAC - LDC - SCHW
 PIN: | Originator: | Volume: | Type: | Role: | Number: |
 Location: | -DR- C -0711

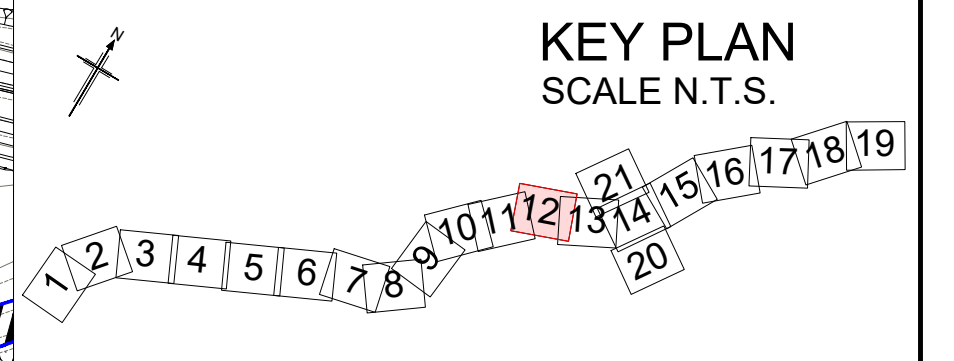


C:\working\jacobs_uk_highways_ssa\legint_had0155545\HE551497-LDC-SCHW-DR-C-0711.dwg - 8/2/2022 3:01:46 PM - A1Frame - HA

Reproduced by permission of Ordnance Survey on behalf of HMSO © Crown copyright and database right 2020. All rights reserved. Ordnance Survey Licence number 100030649.



- NOTES**
1. ALL DIMENSIONS ARE IN METRES UNLESS OTHERWISE STATED.
 2. THE BASE MAPPING IS BASED ON ORDNANCE SURVEY (O/S) DATA.
 3. THIS PLAN SHOULD BE READ IN CONJUNCTION WITH OTHER APPLICATION DOCUMENTS.
- HIGHWAY TO BE DE-TRUNKED
 - PARISH BOUNDARY
 - ORDER LIMITS
 - ADMINISTRATIVE BOUNDARY
 - LAND NOT INCLUDED WITHIN ORDER LIMITS
 - HIGHWAY TO BE STOPPED UP
 - HIGHWAY TO BE DE-TRUNKED - REFERENCE LABEL
 - HIGHWAY TO BE STOPPED UP - REFERENCE LABEL



P01	01/08/22	DCO APPLICATION	ES	CA	CA	DT
Rev	Rev. Date	Purpose of revision	Drawn	Checked	Rev'd	Appr'd
Development Consent Order Number:			Development Consent Order Drawing Number:			
TR010060			TR010060/APP/2.10			



Project
A12 CHELMSFORD TO A120 WIDENING SCHEME

Drawing title
DE-TRUNKING AND STOPPING UP PLANS SHEET 12 OF 21

Regulation	REGULATION 5(2)(k) & 5(2)(o)	
Purpose of issue	DCO APPLICATION	
State Code	Preliminary	
Project Stage	PCF3	Drawing status
Scale at A1 (841x594mm)	1:2500	S4
Jacobs No.	B36601D1	Rev
Client no.	HE551497	P01

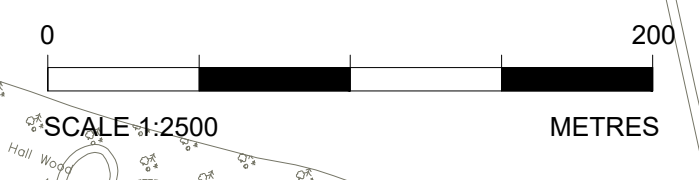
Drawing number
HE551497 - JAC - LDC - SCHW - DR- C -0712

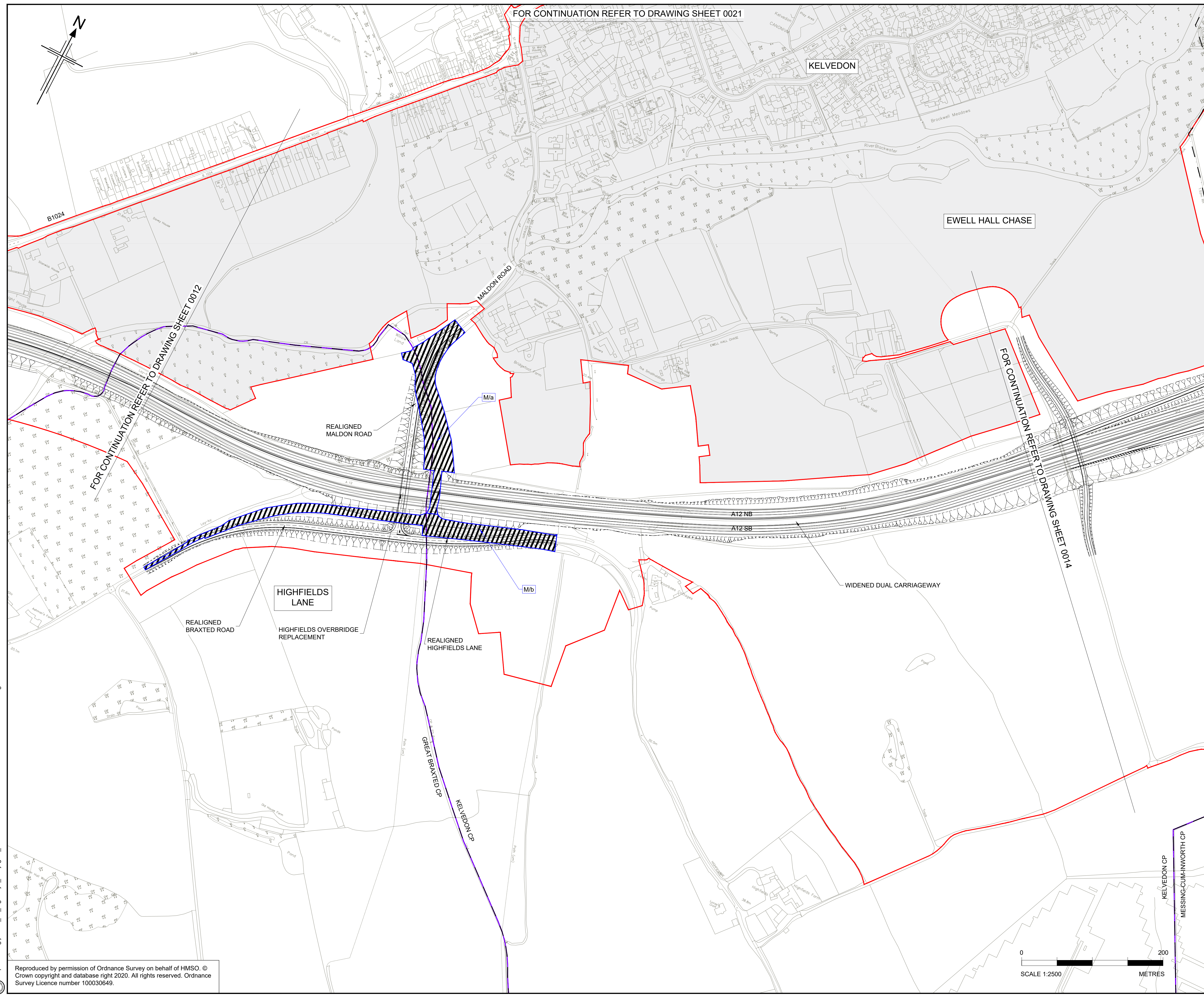
Originator | Volume
 JAC | -

Location | Type | Role | Number
 SCHW | -DR- | C | 0712

C:\working\jacobs_uk_highways_ssa\legintl_had0155545\HE551497-LDC-SCHW-DR-C-0712.dwg - 8/2/2022 3:18:10 PM - A1Frame - HA

Reproduced by permission of Ordnance Survey on behalf of HMSO ©
 Crown copyright and database right 2020. All rights reserved. Ordnance
 Survey Licence number 100030649.





FOR CONTINUATION REFER TO DRAWING SHEET 0021

KELVEDON

EWELL HALL CHASE

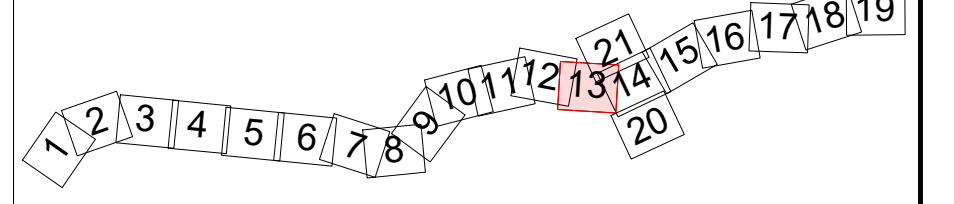
FOR CONTINUATION REFER TO DRAWING SHEET 0012

FOR CONTINUATION REFER TO DRAWING SHEET 0014

- NOTES**
1. ALL DIMENSIONS ARE IN METRES UNLESS OTHERWISE STATED.
 2. THE BASE MAPPING IS BASED ON ORDNANCE SURVEY (O/S) DATA.
 3. THIS PLAN SHOULD BE READ IN CONJUNCTION WITH OTHER APPLICATION DOCUMENTS.

- HIGHWAY TO BE DE-TRUNKED
- PARISH BOUNDARY
- ORDER LIMITS
- ADMINISTRATIVE BOUNDARY
- LAND NOT INCLUDED WITHIN ORDER LIMITS
- HIGHWAY TO BE STOPPED UP
- HIGHWAY TO BE DE-TRUNKED - REFERENCE LABEL
- HIGHWAY TO BE STOPPED UP - REFERENCE LABEL

KEY PLAN
SCALE N.T.S.



Rev	Rev. Date	Purpose of revision	Drawn	Checked	Rev'd	Appr'd
P01	01/08/22	DCO APPLICATION	ES	CA	CA	DT

Development Consent Order Number: TR010060
Development Consent Order Drawing Number: TR010060/APP/2.10

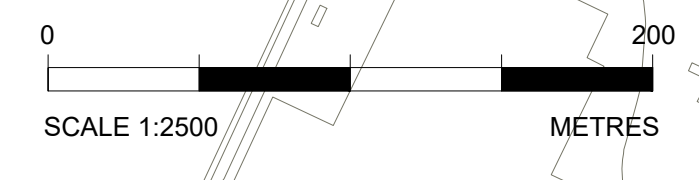


Project: **A12 CHELMSFORD TO A120 WIDENING SCHEME**

Drawing title: **DE-TRUNKING AND STOPPING UP PLANS SHEET 13 OF 21**

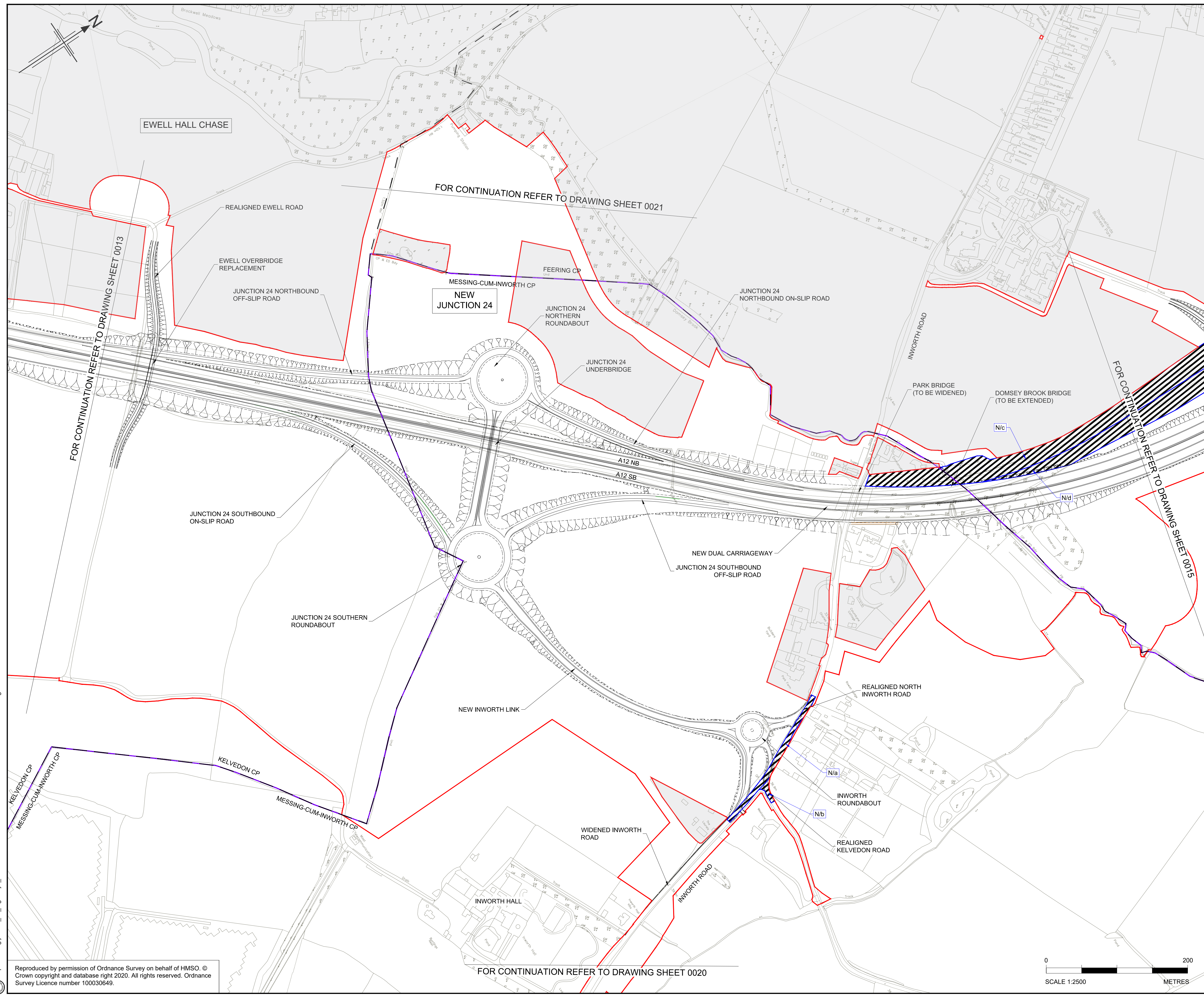
Regulation	REGULATION 5(2)(k) & 5(2)(o)		
Purpose of issue	DCO APPLICATION		
State Code	Preliminary		
Project Stage	PCF3	Drawing status	S4
Scale at A1 (841x594mm)	1:2500	Rev	P01
Jacobs No.	B36601D1	Client no.	HE551497

Drawing number: **HE551497** | PIN: **JAC** | Originator: **LDC** | Volume: **-DR- C -0713**
Location: **SCHW** | Type: **-DR-** | Role: **C** | Number: **0713**



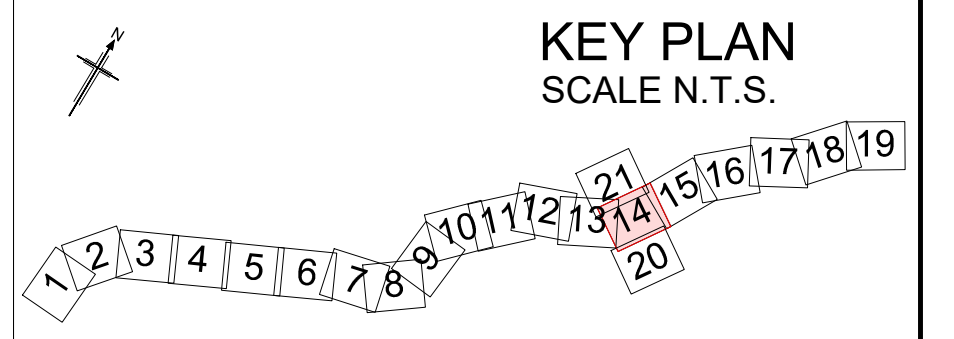
C:\working\jacobs_uk_highways_ssa\legint_haid0155545\HE551497-LDC-LDC-SCHW-DR-C-0713.dwg - 8/2/2022 3:35:48 PM - A1Frame - HA

Reproduced by permission of Ordnance Survey on behalf of HMSO. © Crown copyright and database right 2020. All rights reserved. Ordnance Survey Licence number 100030649.



- NOTES**
1. ALL DIMENSIONS ARE IN METRES UNLESS OTHERWISE STATED.
 2. THE BASE MAPPING IS BASED ON ORDNANCE SURVEY (O/S) DATA.
 3. THIS PLAN SHOULD BE READ IN CONJUNCTION WITH OTHER APPLICATION DOCUMENTS.

- HIGHWAY TO BE DE-TRUNKED
- PARISH BOUNDARY
- ORDER LIMITS
- ADMINISTRATIVE BOUNDARY
- LAND NOT INCLUDED WITHIN ORDER LIMITS
- HIGHWAY TO BE STOPPED UP
- HIGHWAY TO BE DE-TRUNKED - REFERENCE LABEL
- HIGHWAY TO BE STOPPED UP - REFERENCE LABEL



Rev	Rev. Date	Purpose of revision	Drawn	Checked	Rev'd	Appr'd
P01	04/08/22	DCO APPLICATION	AE	CA	CA	DT

Development Consent Order Number: TR010060
 Development Consent Order Drawing Number: TR010060/APP/2.10



Project: A12 CHELMSFORD TO A120 WIDENING SCHEME

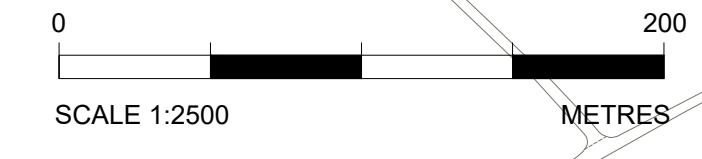
Drawing title: **DE-TRUNKING AND STOPPING UP PLANS SHEET 14 OF 21**

Regulation	REGULATION 5(2)(k) & 5(2)(o)	
Purpose of issue	DCO APPLICATION	
State Code	Preliminary	
Project Stage	PCF3	Drawing status
Scale at A1 (841x594mm)	1:2500	S4
Jacobs No.	B36601D1	Rev
Client no.	HE551497	P01

Drawing number: HE551497 - JAC - LDC - SCHW - DR - C - 0714
 PIN | Originator | Volume | Type | Role | Number

C:\working\jacobs_uk_highways_ssa\elnour\155545\HE551497-JAC-LDC-SCHW-DR-C-0714.dwg - 08/08/2022 08:39:30 - A1Frame - ElnourA

Reproduced by permission of Ordnance Survey on behalf of HMSO. © Crown copyright and database right 2020. All rights reserved. Ordnance Survey Licence number 100030649.

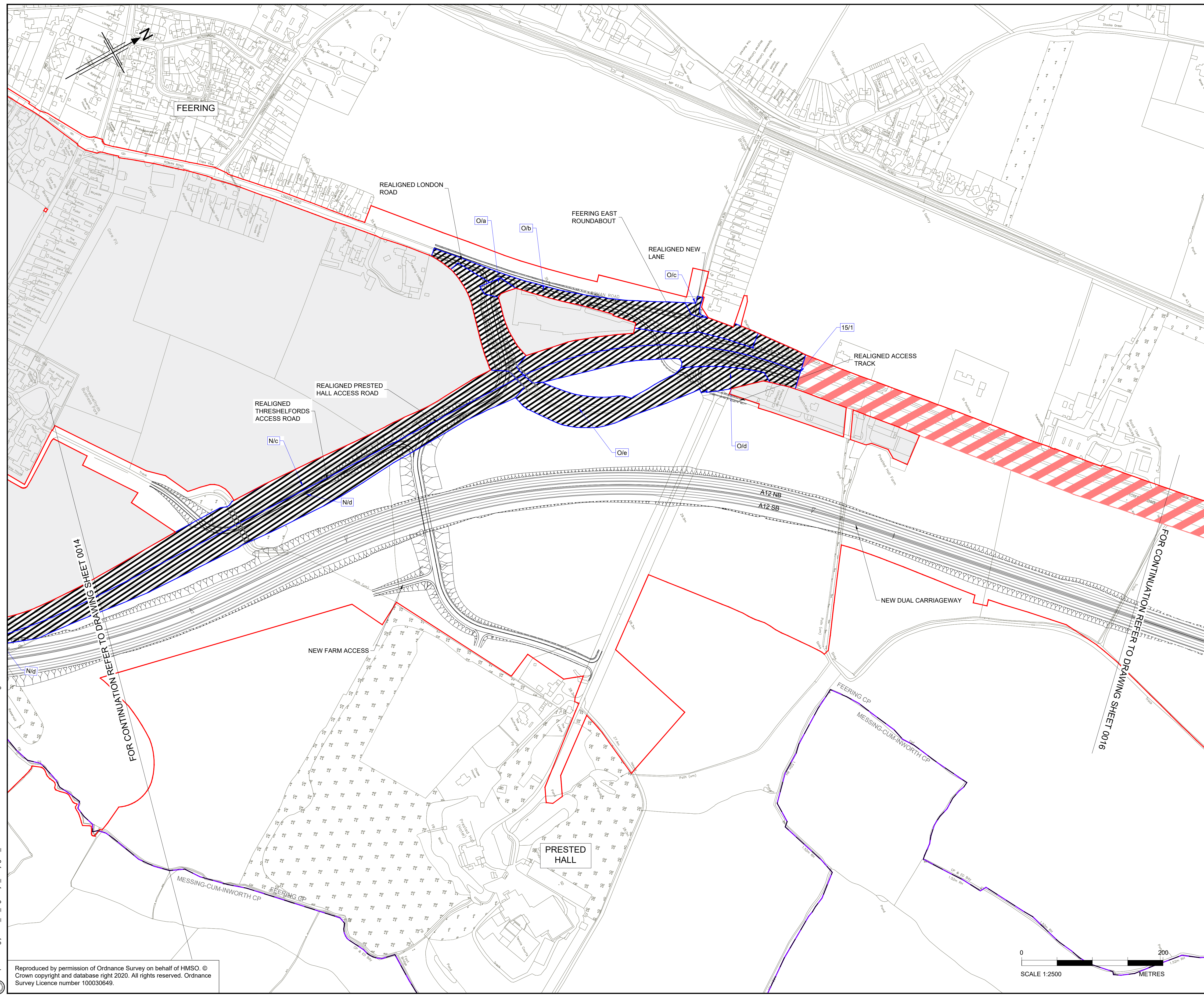


FOR CONTINUATION REFER TO DRAWING SHEET 0020

FOR CONTINUATION REFER TO DRAWING SHEET 0013

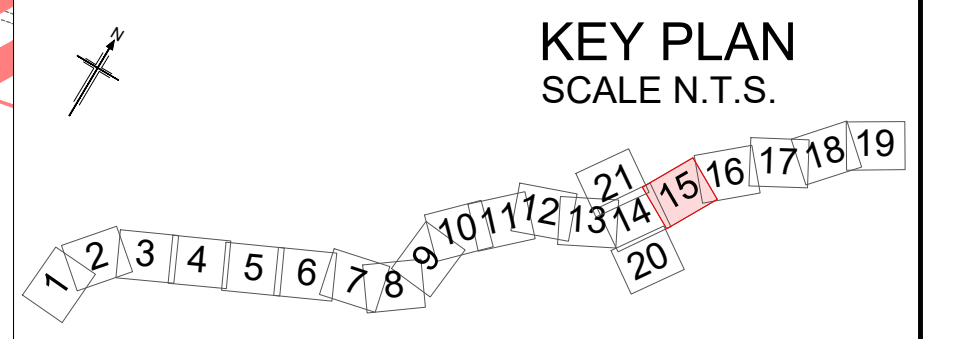
FOR CONTINUATION REFER TO DRAWING SHEET 0015

FOR CONTINUATION REFER TO DRAWING SHEET 0021



- NOTES**
1. ALL DIMENSIONS ARE IN METRES UNLESS OTHERWISE STATED.
 2. THE BASE MAPPING IS BASED ON ORDNANCE SURVEY (O/S) DATA.
 3. THIS PLAN SHOULD BE READ IN CONJUNCTION WITH OTHER APPLICATION DOCUMENTS.

- HIGHWAY TO BE DE-TRUNKED
- PARISH BOUNDARY
- ORDER LIMITS
- ADMINISTRATIVE BOUNDARY
- LAND NOT INCLUDED WITHIN ORDER LIMITS
- HIGHWAY TO BE STOPPED UP
- HIGHWAY TO BE DE-TRUNKED - REFERENCE LABEL
- HIGHWAY TO BE STOPPED UP - REFERENCE LABEL



Rev	Rev. Date	Purpose of revision	Drawn	Checked	Rev'd	Appr'd
P01	01/08/22	DCO APPLICATION	ES	CA	CA	DT

Development Consent Order Number: TR010060
 Development Consent Order Drawing Number: TR010060/APP/2.10

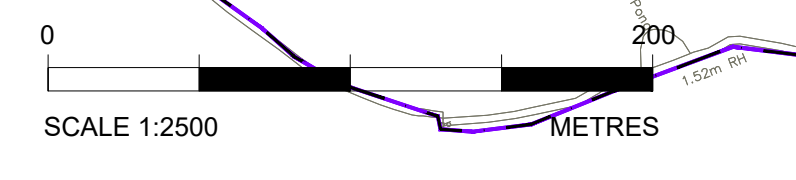


Project: A12 CHELMSFORD TO A120 WIDENING SCHEME

Drawing title: DE-TRUNKING AND STOPPING UP PLANS SHEET 15 OF 21

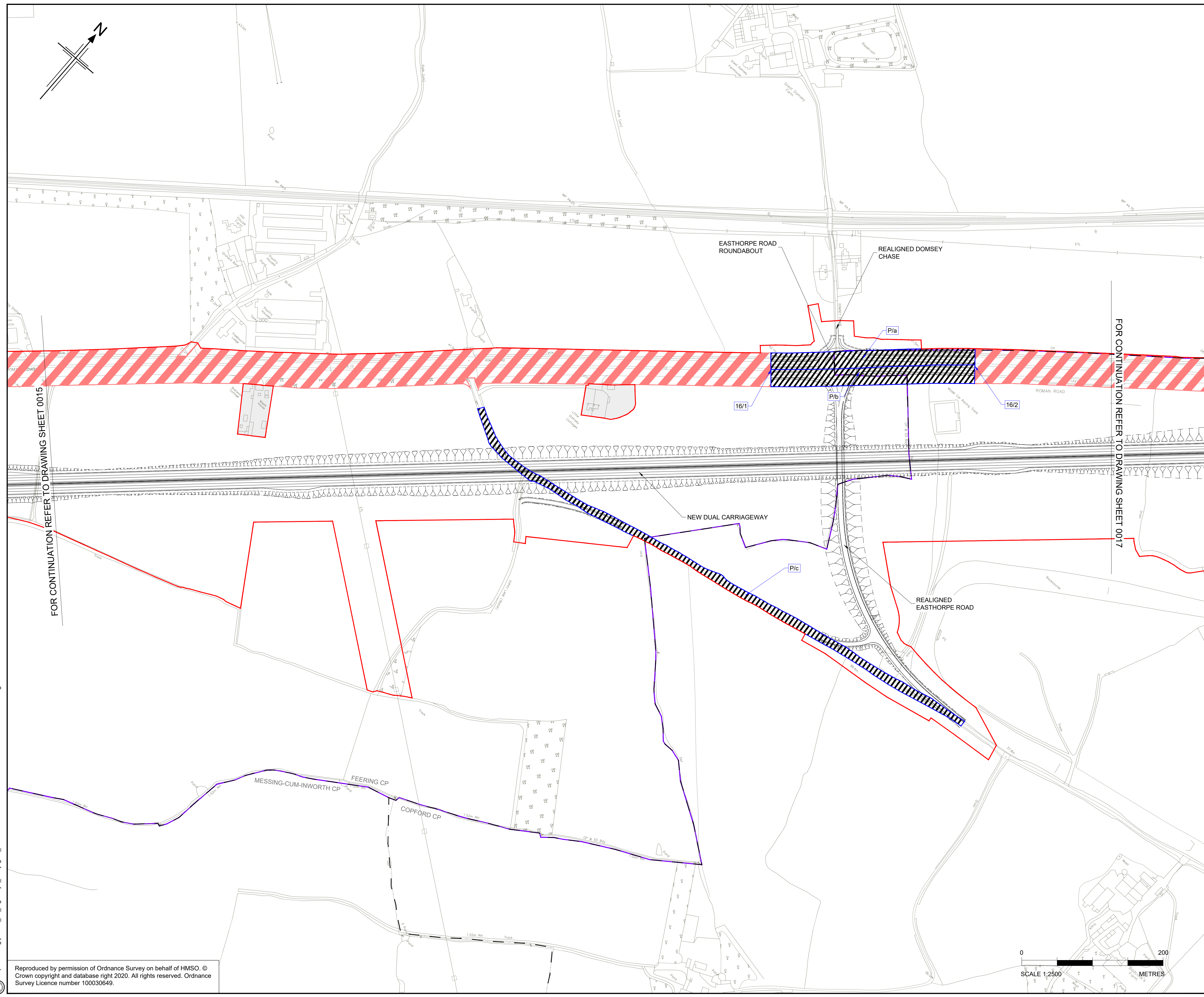
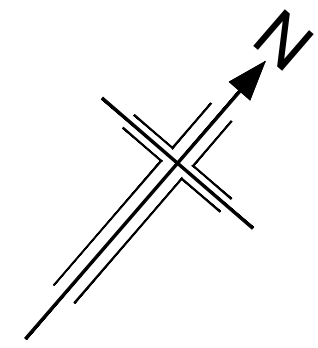
Regulation	REGULATION 5(2)(k) & 5(2)(o)	
Purpose of issue	DCO APPLICATION	
State Code	Preliminary	
Project Stage	PCF3	Drawing status
Scale at A1 (841x594mm)	1:2500	S4
Jacobs No.	B36601D1	Rev
Client no.	HE551497	P01

Drawing number: HE551497 - JAC - LDC - SCHW - DR - C - 0715
 PIN: | Originator: | Volume: | Location: | Type: | Role: | Number:



C:\working\jacobs_uk_highways_ssa\legint_had0155545\HE551497-LDC-SCHW-DR-C-0715.dwg - 8/3/2022 4:47:54 PM - A1Frame - HA

Reproduced by permission of Ordnance Survey on behalf of HMSO. © Crown copyright and database right 2020. All rights reserved. Ordnance Survey Licence number 100030649.

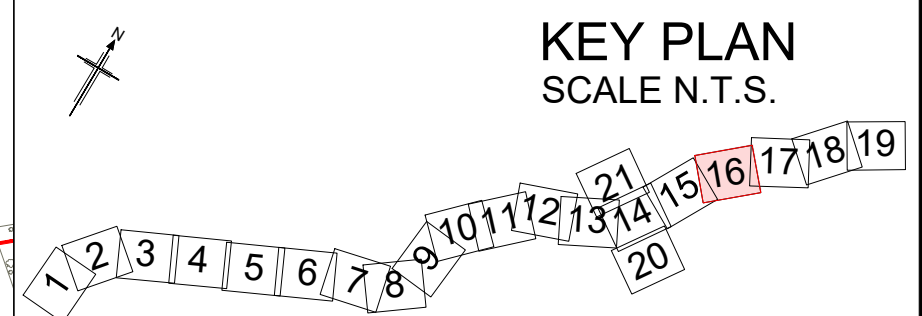


- NOTES**
1. ALL DIMENSIONS ARE IN METRES UNLESS OTHERWISE STATED.
 2. THE BASE MAPPING IS BASED ON ORDNANCE SURVEY (O/S) DATA.
 3. THIS PLAN SHOULD BE READ IN CONJUNCTION WITH OTHER APPLICATION DOCUMENTS.

- HIGHWAY TO BE DE-TRUNKED
- PARISH BOUNDARY
- ORDER LIMITS
- ADMINISTRATIVE BOUNDARY
- LAND NOT INCLUDED WITHIN ORDER LIMITS
- HIGHWAY TO BE STOPPED UP
- HIGHWAY TO BE DE-TRUNKED - REFERENCE LABEL
- HIGHWAY TO BE STOPPED UP - REFERENCE LABEL

FOR CONTINUATION REFER TO DRAWING SHEET 0015

FOR CONTINUATION REFER TO DRAWING SHEET 0017



Rev	Rev. Date	Purpose of revision	Drawn	Checked	Rev'd	Appr'd
P01	02/08/22	DCO APPLICATION	AE	WD	CA	DT

Development Consent Order Number:	TR010060	Development Consent Order Drawing Number:	TR010060/APP/2.10
-----------------------------------	----------	---	-------------------

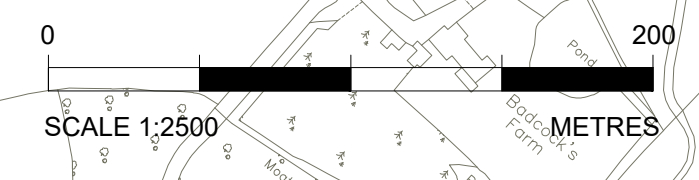


Project
A12 CHELMSFORD TO A120 WIDENING SCHEME

Drawing title
DE-TRUNKING AND STOPPING UP PLANS SHEET 16 OF 21

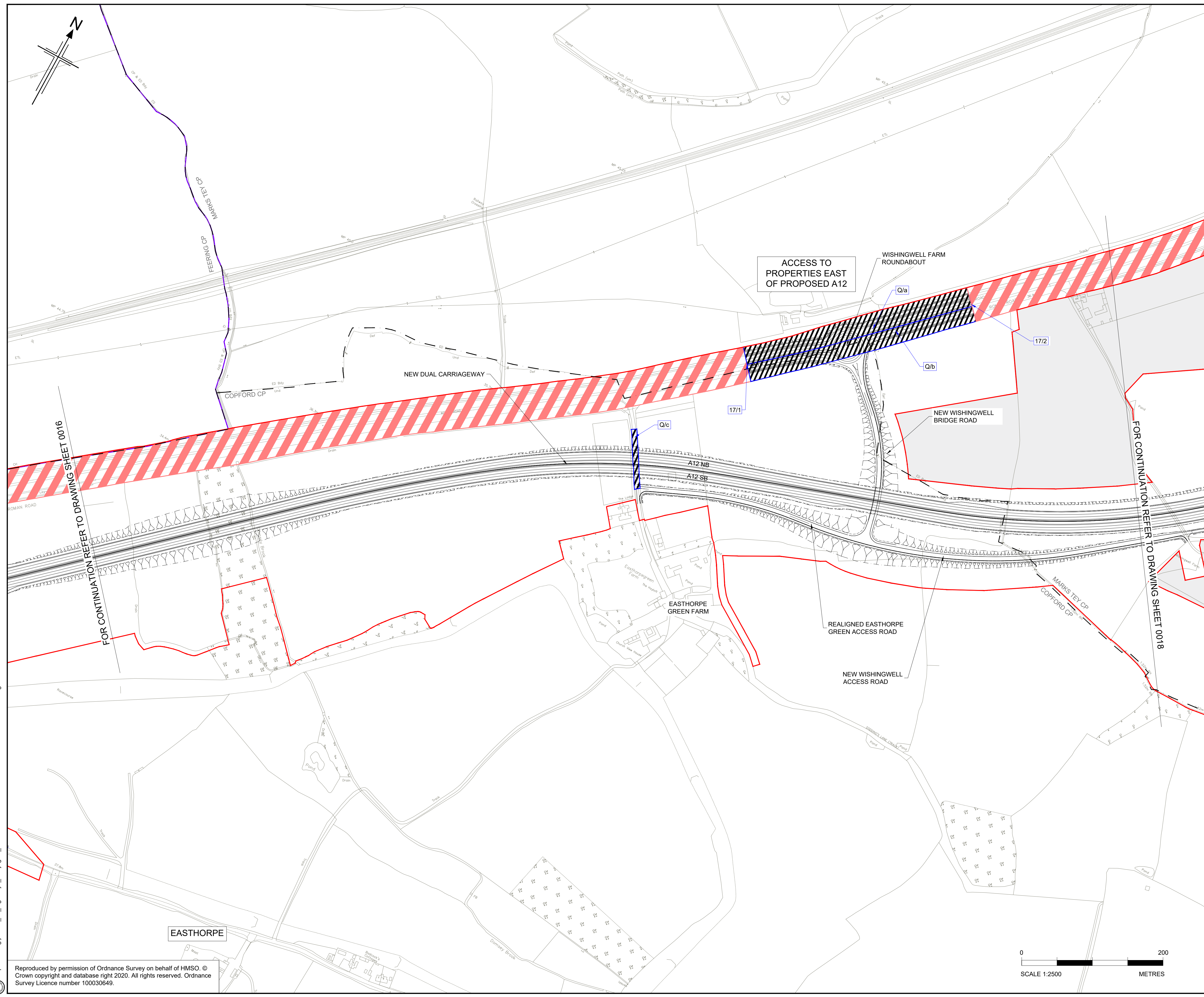
Regulation	REGULATION 5(2)(k) & 5(2)(o)		
Purpose of issue	DCO APPLICATION		
State Code	Preliminary		
Project Stage	PCF3	Drawing status	S4
Scale at A1 (841x594mm)	1:2500	Rev	P01
Jacobs No.	B36601D1		
Client no.	HE551497		

Drawing number	PIN	Originator	Volume
HE551497	-	JAC	- LDC -
Location		Type	Role
SCHW		-DR-	C
			Number
			-0716











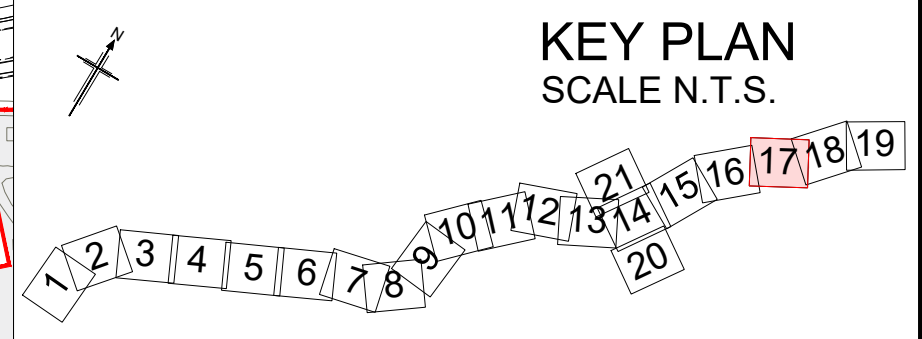
C:\working\jacobs_uk_highways_ssa\legiml_had0155545\HE551497\JAC-LDC-SCHW-DR-C-0716.dwg - 8/2/2022 5:10:22 PM - A1Frame - HA

Reproduced by permission of Ordnance Survey on behalf of HMSO. © Crown copyright and database right 2020. All rights reserved. Ordnance Survey Licence number 100030649.



- NOTES**
1. ALL DIMENSIONS ARE IN METRES UNLESS OTHERWISE STATED.
 2. THE BASE MAPPING IS BASED ON ORDNANCE SURVEY (O/S) DATA.
 3. THIS PLAN SHOULD BE READ IN CONJUNCTION WITH OTHER APPLICATION DOCUMENTS.

-  HIGHWAY TO BE DE-TRUNKED
-  PARISH BOUNDARY
-  ORDER LIMITS
-  ADMINISTRATIVE BOUNDARY
-  LAND NOT INCLUDED WITHIN ORDER LIMITS
-  HIGHWAY TO BE STOPPED UP
-  HIGHWAY TO BE DE-TRUNKED - REFERENCE LABEL
-  HIGHWAY TO BE STOPPED UP - REFERENCE LABEL



P01	01/08/22	DCO APPLICATION	ES	CA	CA	DT
Rev	Rev. Date	Purpose of revision	Drawn	Checked	Rev'd	Appr'd

Development Consent Order Number: TR010060
 Development Consent Order Drawing Number: TR010060/APP/2.10

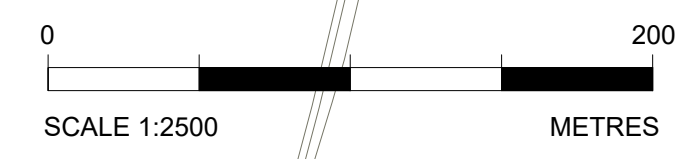


Project
A12 CHELMSFORD TO A120 WIDENING SCHEME

Drawing title
DE-TRUNKING AND STOPPING UP PLANS SHEET 17 OF 21

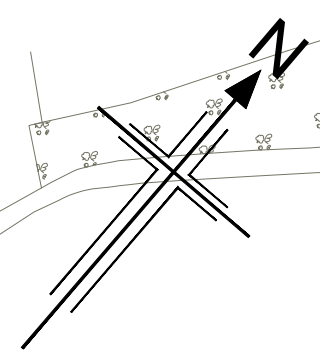
Regulation	REGULATION 5(2)(k) & 5(2)(o)	
Purpose of issue	DCO APPLICATION	
State Code	Preliminary	
Project Stage	PCF3	Drawing status
Scale at A1 (841x594mm)	1:2500	S4
Jacobs No.	B36601D1	Rev
Client no.	HE551497	P01

Drawing number: HE551497 - JAC - LDC - SCHW
 Originator: JAC
 Volume: -DR- C -0717










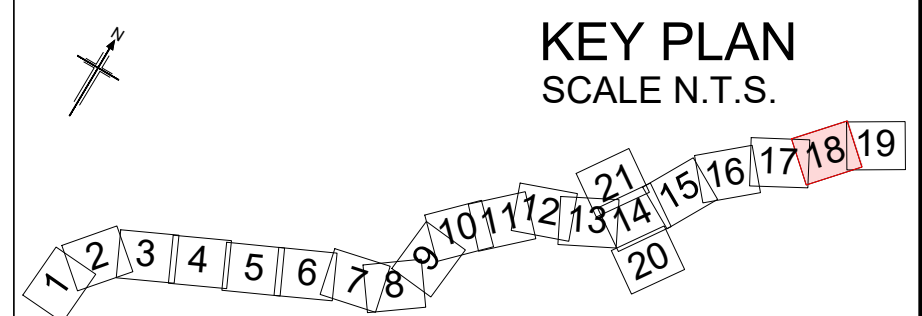
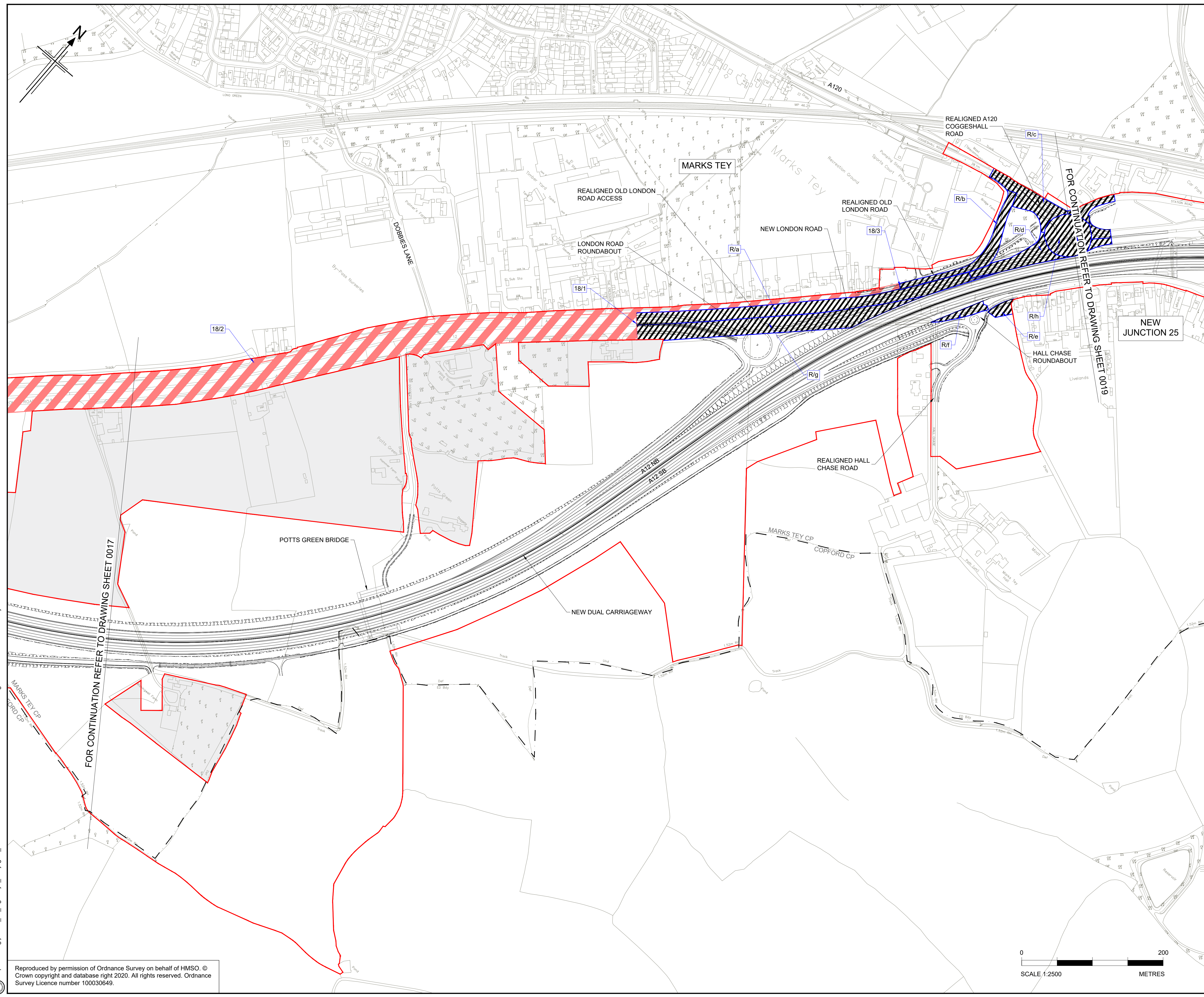
C:\working\jacobs_uk_highways_ssa\legintl_had0155545\HE551497_JAC-LDC-SCHW-DR-C-0717.dwg - 8/3/2022 5:30:38 PM - A1Frame - HA

Reproduced by permission of Ordnance Survey on behalf of HMSO. © Crown copyright and database right 2020. All rights reserved. Ordnance Survey Licence number 100030649.



- NOTES**
1. ALL DIMENSIONS ARE IN METRES UNLESS OTHERWISE STATED.
 2. THE BASE MAPPING IS BASED ON ORDNANCE SURVEY (O/S) DATA.
 3. THIS PLAN SHOULD BE READ IN CONJUNCTION WITH OTHER APPLICATION DOCUMENTS.

-  HIGHWAY TO BE DE-TRUNKED
-  PARISH BOUNDARY
-  ORDER LIMITS
-  ADMINISTRATIVE BOUNDARY
-  LAND NOT INCLUDED WITHIN ORDER LIMITS
-  HIGHWAY TO BE STOPPED UP
-  HIGHWAY TO BE DE-TRUNKED - REFERENCE LABEL
-  HIGHWAY TO BE STOPPED UP - REFERENCE LABEL



P01	01/08/22	DCO APPLICATION	ES	CA	CA	DT
Rev	Rev. Date	Purpose of revision	Drawn	Checked	Rev'd	Appr'd

Development Consent Order Number: TR010060
 Development Consent Order Drawing Number: TR010060/APP/2.10

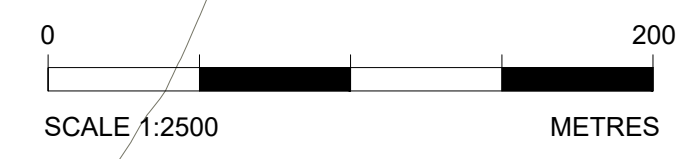


Project: A12 CHELMSFORD TO A120 WIDENING SCHEME

Drawing title: DE-TRUNKING AND STOPPING UP PLANS SHEET 18 OF 21

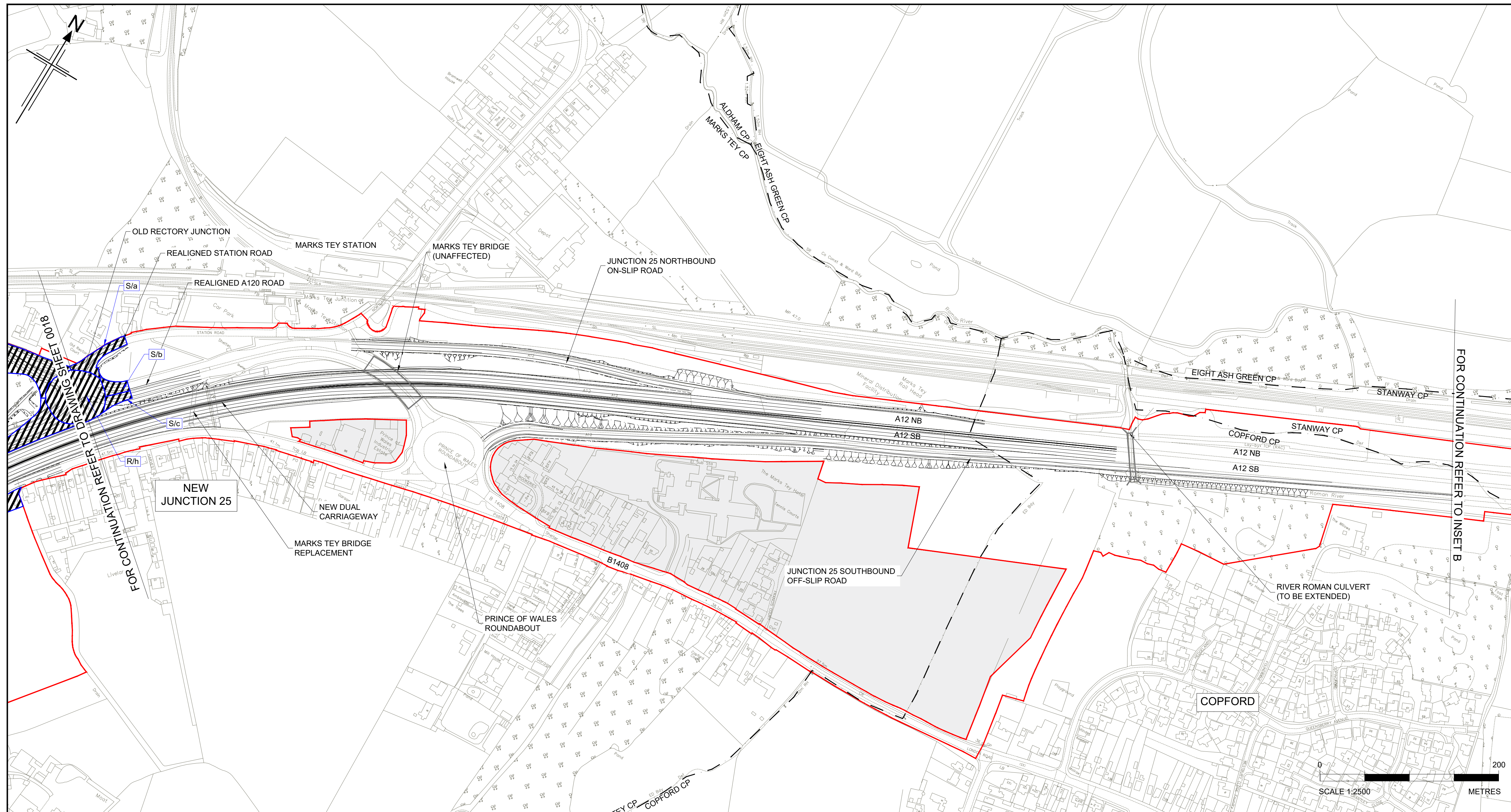
Regulation	REGULATION 5(2)(k) & 5(2)(o)	
Purpose of issue	DCO APPLICATION	
State Code	Preliminary	
Project Stage	PCF3	Drawing status
Scale at A1 (841x594mm)	1:2500	S4
Jacobs No.	B36601D1	Rev
Client no.	HE551497	P01

Drawing number: HE551497 - JAC - LDC - SCHW
 Originator: JAC
 Volume: -DR- C -0718



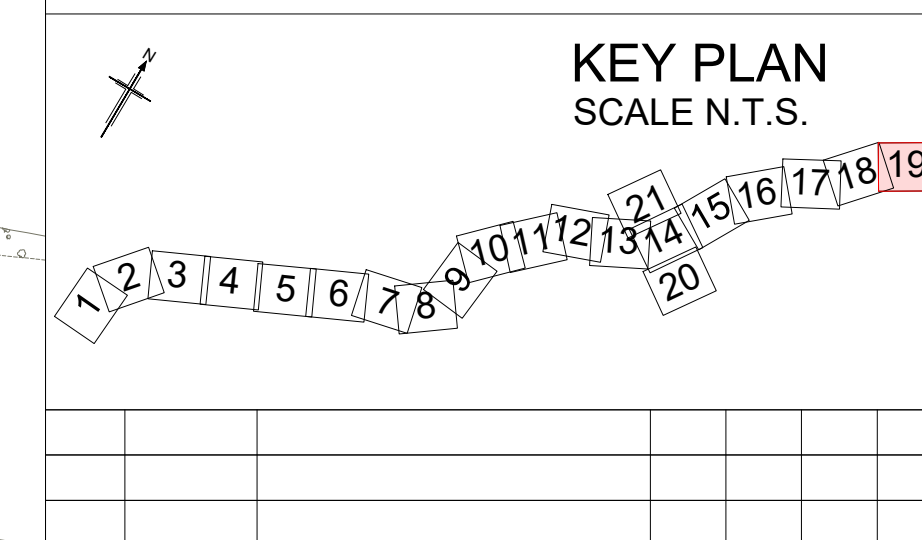
C:\working\jacobs_uk_highways_ssa\legintl_had0155545\HE551497-JAC-LDC-SCHW-DR-C-0718.dwg - 8/3/2022 5:57:57 PM - Layout1-A1Frame - HA

Reproduced by permission of Ordnance Survey on behalf of HMSO. © Crown copyright and database right 2020. All rights reserved. Ordnance Survey Licence number 100030649.

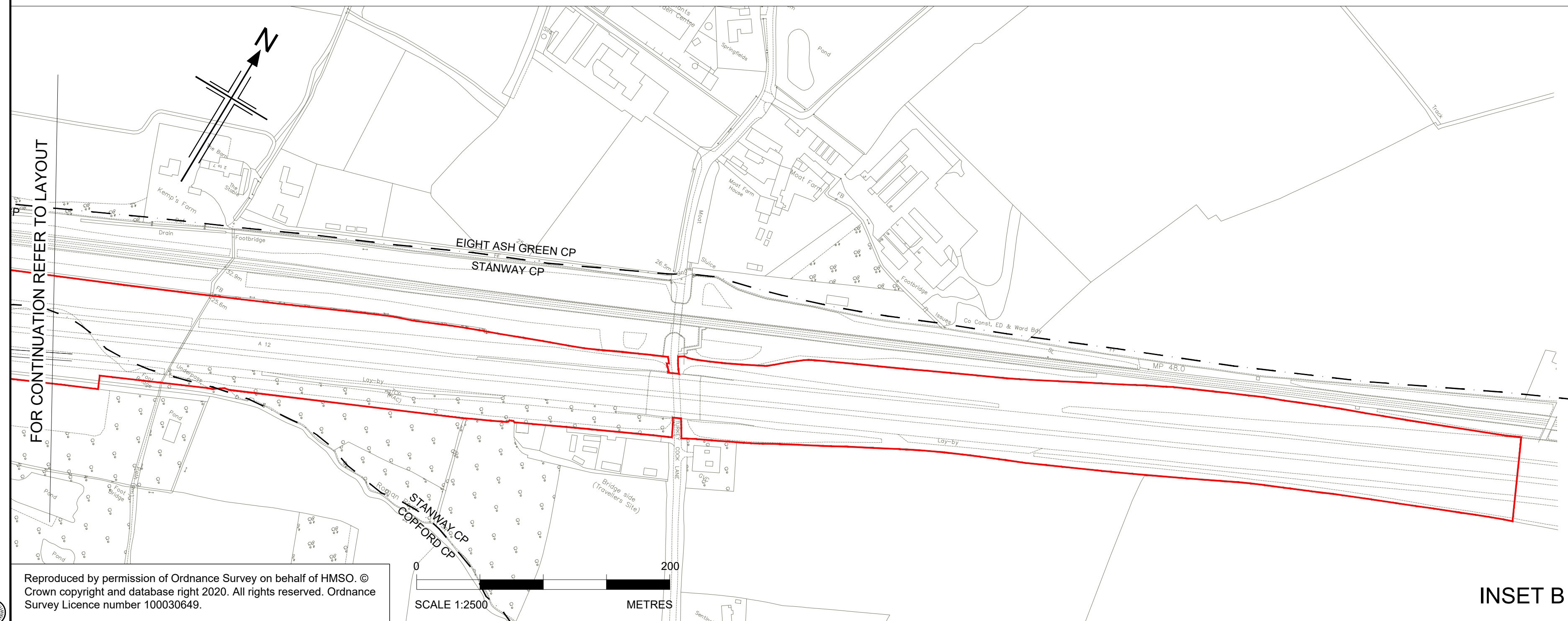


- NOTES
1. ALL DIMENSIONS ARE IN METRES UNLESS OTHERWISE STATED.
 2. THE BASE MAPPING IS BASED ON ORDNANCE SURVEY (O/S) DATA.
 3. THIS PLAN SHOULD BE READ IN CONJUNCTION WITH OTHER APPLICATION DOCUMENTS.

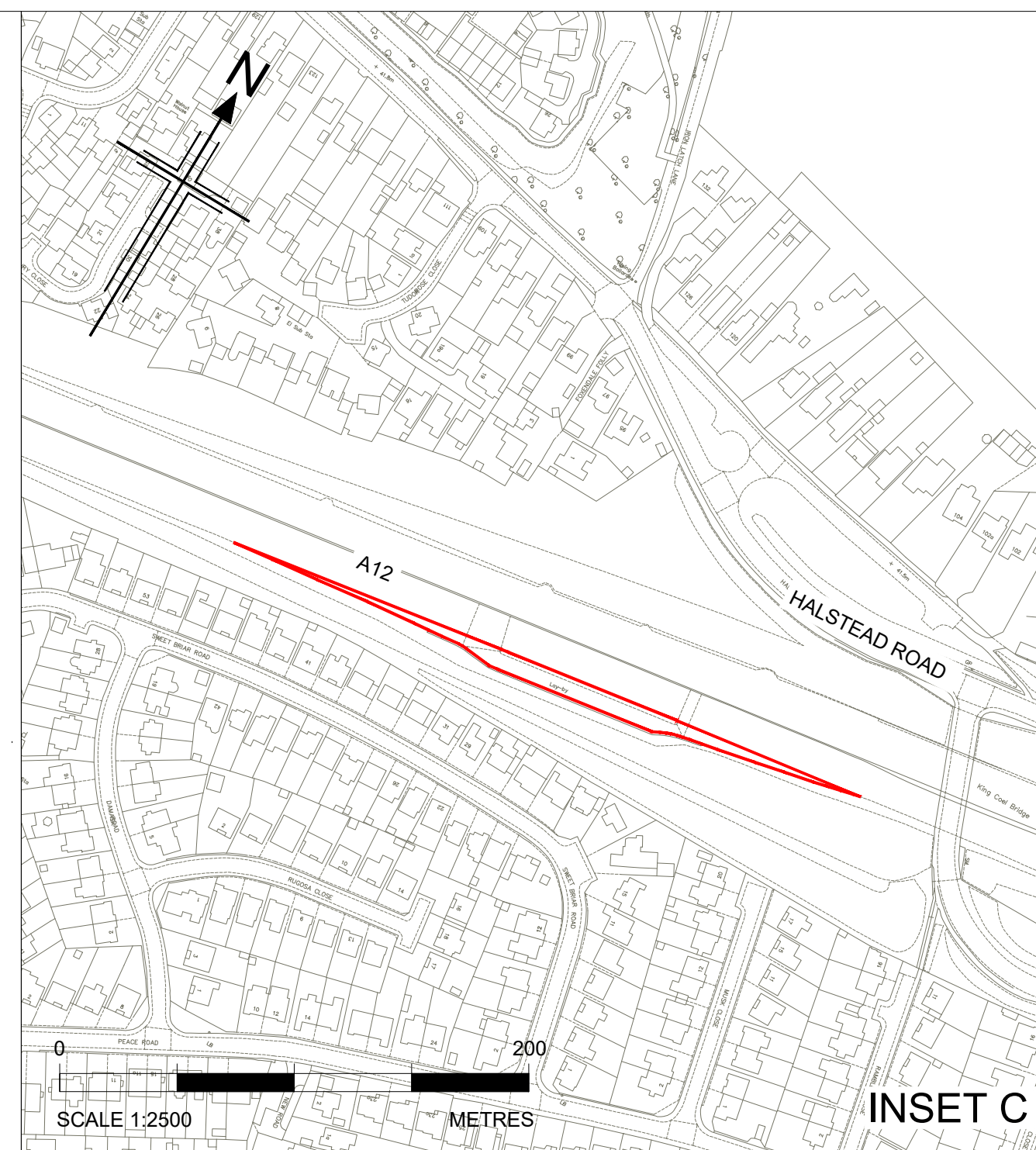
- HIGHWAY TO BE DE-TRUNKED
- PARISH BOUNDARY
- ORDER LIMITS
- ADMINISTRATIVE BOUNDARY
- LAND NOT INCLUDED WITHIN ORDER LIMITS
- HIGHWAY TO BE STOPPED UP
- HIGHWAY TO BE DE-TRUNKED - REFERENCE LABEL
- HIGHWAY TO BE STOPPED UP - REFERENCE LABEL



SCALE 1:2500 METRES



INSET B



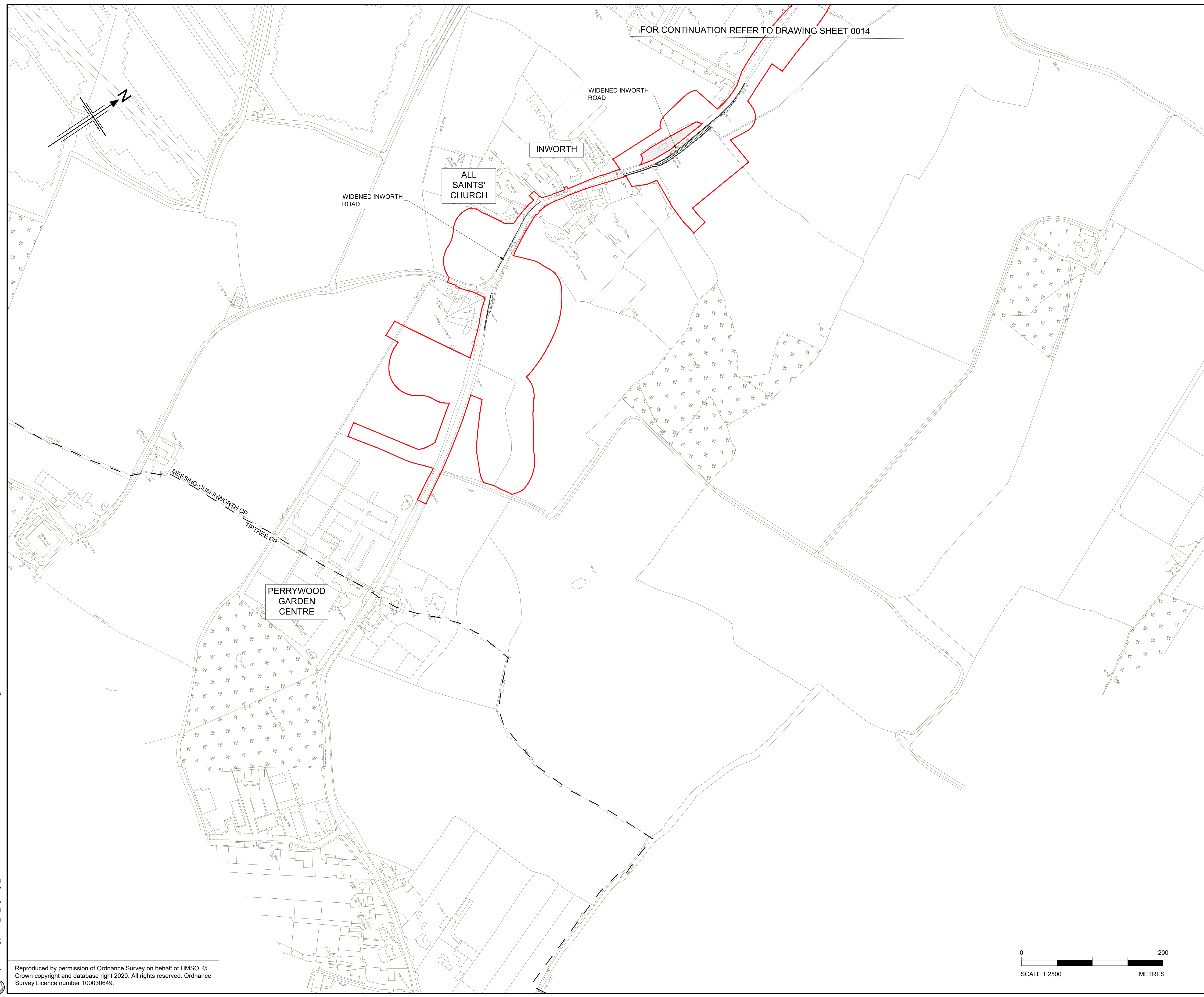
INSET C

Rev	Rev. Date	Purpose of revision	Drawn	Checked	Rev'd	Appr'd
Rev	01/08/22	DCO APPLICATION	ES	CA	CA	DT
Development Consent Order Number:			Development Consent Order Drawing Number:			
TR010060			TR010060/APP/2.10			
Client 						
Project A12 CHELMSFORD TO A120 WIDENING SCHEME						
Drawing title DE-TRUNKING AND STOPPING UP PLANS SHEET 19 OF 21						
Regulation			REGULATION 5(2)(k) & 5(2)(o)			
Purpose of issue			DCO APPLICATION			
State Code			Preliminary			
Project Stage			PCF3		Drawing status	
Scale at A1 (841x594mm)			1:2500		S4	
Jacobs No.			B36601D1		Rev	
Client no.			HE551497		P01	
Drawing number			HE551497 - JAC - LDC - SCHW - DR- C -0719			
PIN			Originator		Volume	
Location			Type		Role	
			Number			






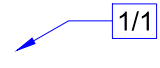
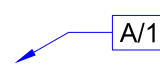

C:\working\jacobs_uk_highways_ssa\legiml_had01555451\HE551497-LDC-SCHW-DR-C-0719.dwg - 8/4/2022 9:24:46 AM - A1Frame - HA

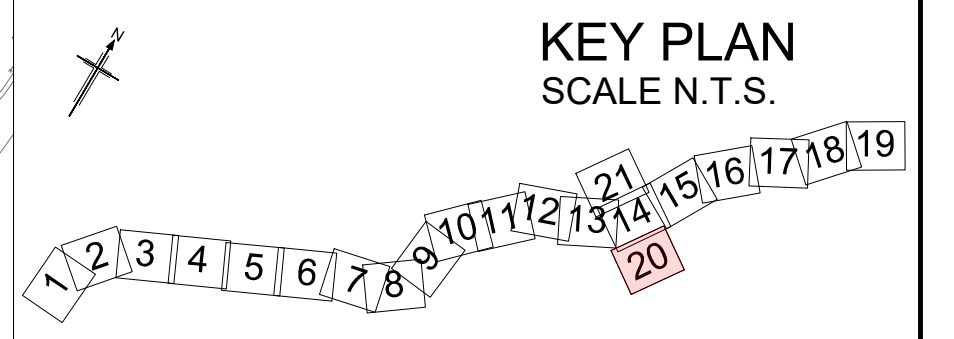
Reproduced by permission of Ordnance Survey on behalf of HMSO. © Crown copyright and database right 2020. All rights reserved. Ordnance Survey Licence number 100030649.

FOR CONTINUATION REFER TO DRAWING SHEET 0014



- NOTES**
1. ALL DIMENSIONS ARE IN METRES UNLESS OTHERWISE STATED.
 2. THE BASE MAPPING IS BASED ON ORDNANCE SURVEY (O/S) DATA.
 3. THIS PLAN SHOULD BE READ IN CONJUNCTION WITH OTHER APPLICATION DOCUMENTS.

-  HIGHWAY TO BE DE-TRUNKED
-  PARISH BOUNDARY
-  ORDER LIMITS
-  ADMINISTRATIVE BOUNDARY
-  LAND NOT INCLUDED WITHIN ORDER LIMITS
-  HIGHWAY TO BE STOPPED UP
-  HIGHWAY TO BE DE-TRUNKED - REFERENCE LABEL
-  HIGHWAY TO BE STOPPED UP - REFERENCE LABEL



P01	04/08/22	DCO APPLICATION	AE	CA	CA	DT
Rev	Rev. Date	Purpose of revision	Drawn	Checked	Rev'd	Appr'd

Development Consent Order Number:	Development Consent Order Drawing Number:
TR010060	TR010060/APP/2.10

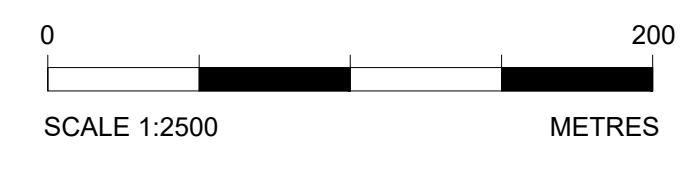


Project
A12 CHELMSFORD TO A120 WIDENING SCHEME

Drawing title
DE-TRUNKING AND STOPPING UP PLANS SHEET 20 OF 21

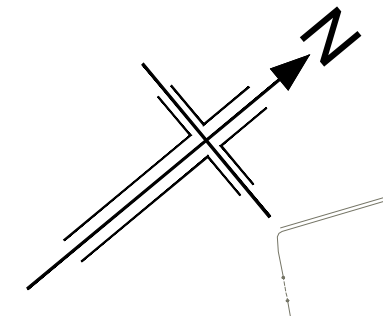
Regulation	REGULATION 5(2)(k) & 5(2)(o)	
Purpose of issue	DCO APPLICATION	
State Code	Preliminary	
Project Stage	PCF3	Drawing status
Scale at A1 (841x594mm)	1:2500	S4
Jacobs No.	B36601D1	Rev
Client no.	HE551497	P01

Drawing number	PIN	Originator	Volume
HE551497	JAC	LDC	-
Location	Type	Role	Number
SCHW	-DR-	C	-0720











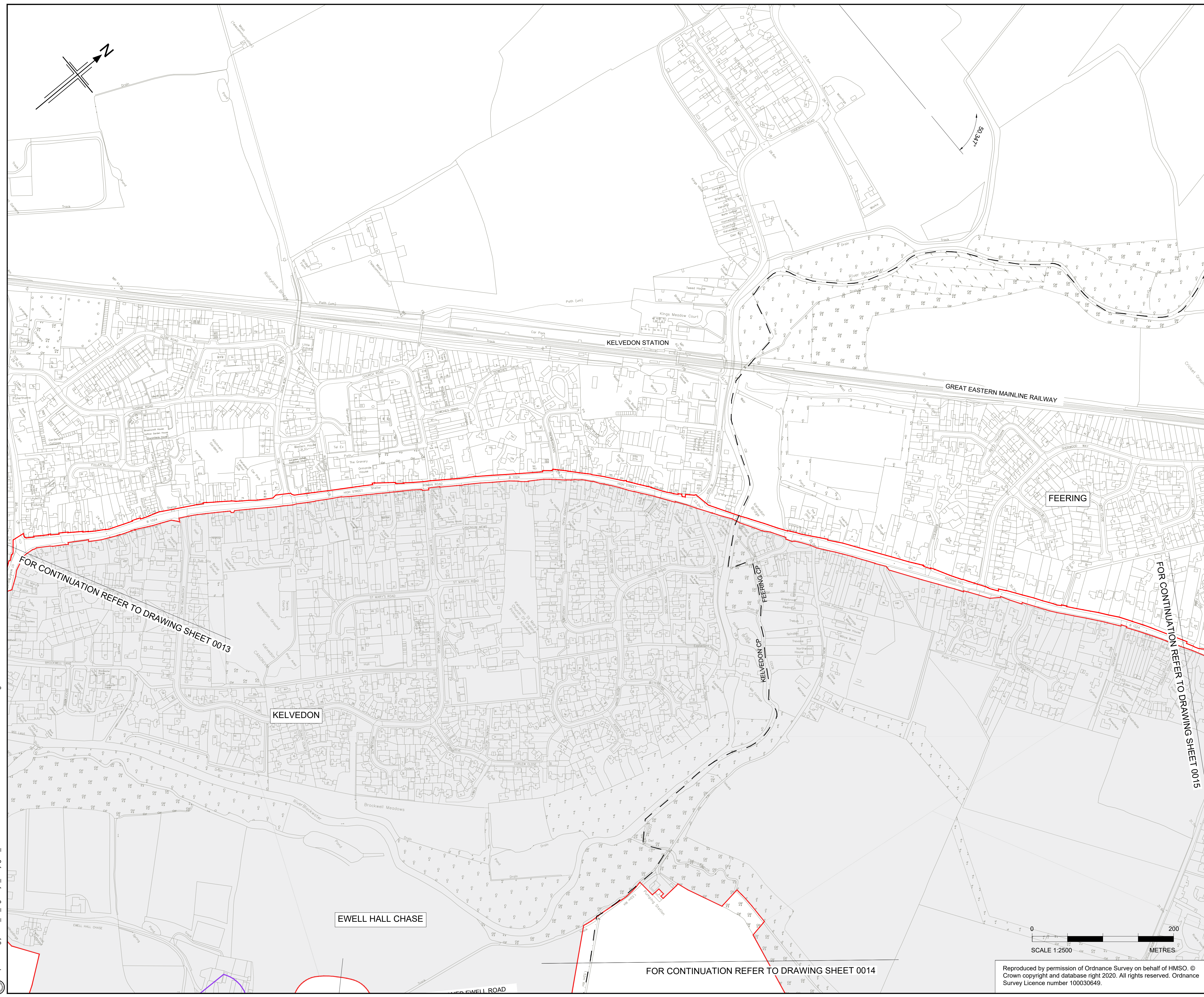
C:\working\jacobs_uk_highways_ssa\leinourad\155545\HE551497-JAC-LDC-SCHW-DR-C-0720.dwg - 05/08/2022 09:32:57 - A1Frame - EinourA

Reproduced by permission of Ordnance Survey on behalf of HMSO. © Crown copyright and database right 2020. All rights reserved. Ordnance Survey Licence number 100030649.



- NOTES**
1. ALL DIMENSIONS ARE IN METRES UNLESS OTHERWISE STATED.
 2. THE BASE MAPPING IS BASED ON ORDNANCE SURVEY (O/S) DATA.
 3. THIS PLAN SHOULD BE READ IN CONJUNCTION WITH OTHER APPLICATION DOCUMENTS.

-  HIGHWAY TO BE DE-TRUNKED
-  PARISH BOUNDARY
-  ORDER LIMITS
-  ADMINISTRATIVE BOUNDARY
-  LAND NOT INCLUDED WITHIN ORDER LIMITS
-  HIGHWAY TO BE STOPPED UP
-  HIGHWAY TO BE DE-TRUNKED - REFERENCE LABEL
-  HIGHWAY TO BE STOPPED UP - REFERENCE LABEL




FOR CONTINUATION REFER TO DRAWING SHEET 0013

FOR CONTINUATION REFER TO DRAWING SHEET 0015

FOR CONTINUATION REFER TO DRAWING SHEET 0014

KEY PLAN
SCALE N.T.S.



Rev	Rev. Date	Purpose of revision	Drawn	Checked	Rev'd	Appr'd

Development Consent Order Number:	Development Consent Order Drawing Number:
TR010060	TR010060/APP/2.10

Client



Project
A12 CHELMSFORD TO A120 WIDENING SCHEME

Drawing title
DE-TRUNKING AND STOPPING UP PLANS SHEET 21 OF 21

Regulation	REGULATION 5(2)(k) & 5(2)(o)		
Purpose of issue	DCO APPLICATION		
State Code	Preliminary		
Project Stage	PCF3	Drawing status	S4
Scale at A1 (841x594mm)	1:2500	Rev	P01
Jacobs No.	B36601D1		
Client no.	HE551497		

Drawing number	PIN	Originator	Volume
HE551497	JAC	LDC	-
	SCHW	-DR-	C-0721

C:\working\jacobs_uk_highways_ssa\legint_had0155545\HE551497-LDC-SCHW-DR-C-0721.dwg - 8/4/2022 10:46:10 AM - A1Frame - HA

Reproduced by permission of Ordnance Survey on behalf of HMSO. © Crown copyright and database right 2020. All rights reserved. Ordnance Survey Licence number 100030649.